

Local DAB build-out scenario – Sussex multiplex (11B)

Population and road coverage tables

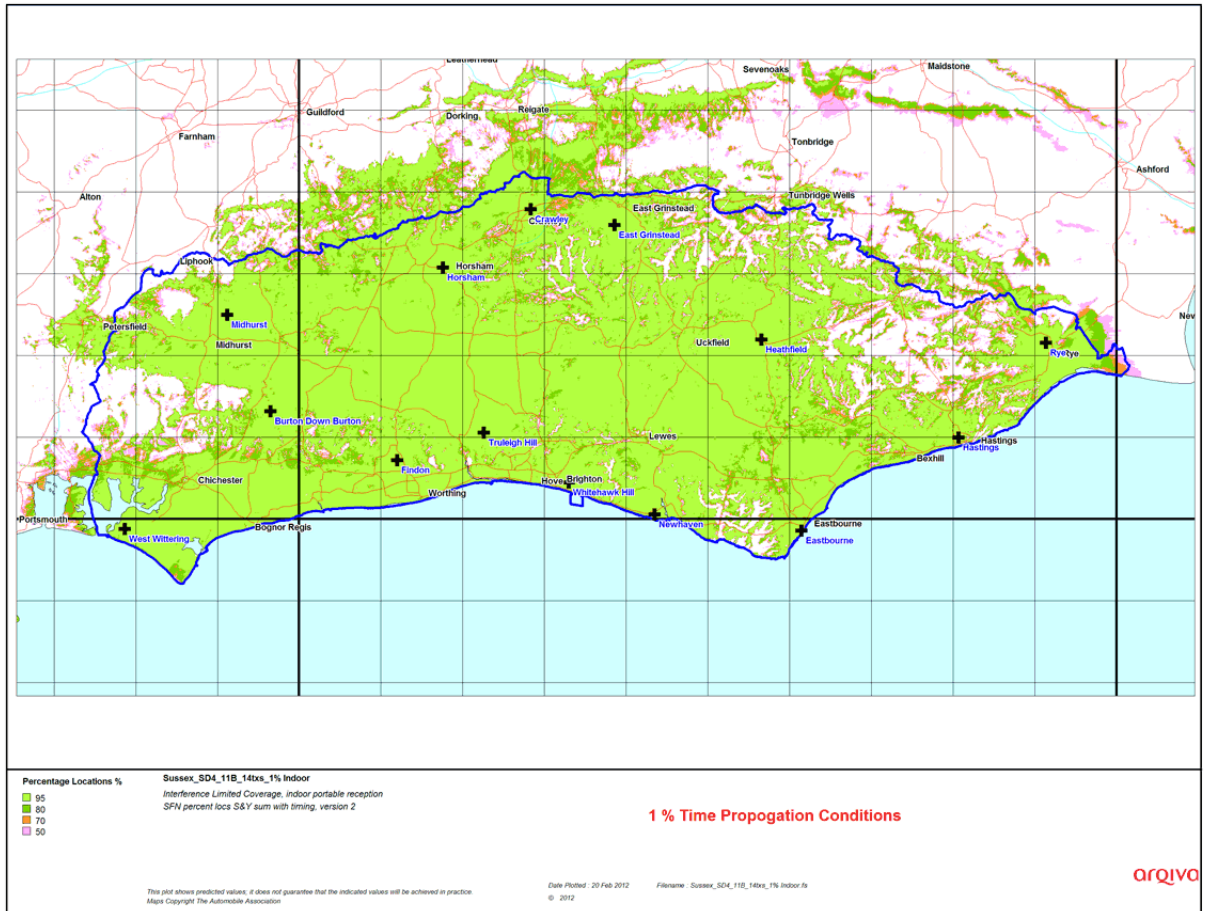
Indoor		
	99%T	Normal propagation
95%L	643,414 87.98%	664,558 90.87%
90%L	670,059 91.62%	682,752 93.36%
80%L	692,495 94.69%	699,783 95.69%
70%L	703,987 96.26%	708,909 96.94%
<i>Proportional</i> 80% / 95%	687,381 93.99%	696,016 95.17%

Total Households within DLA 731,314 Households

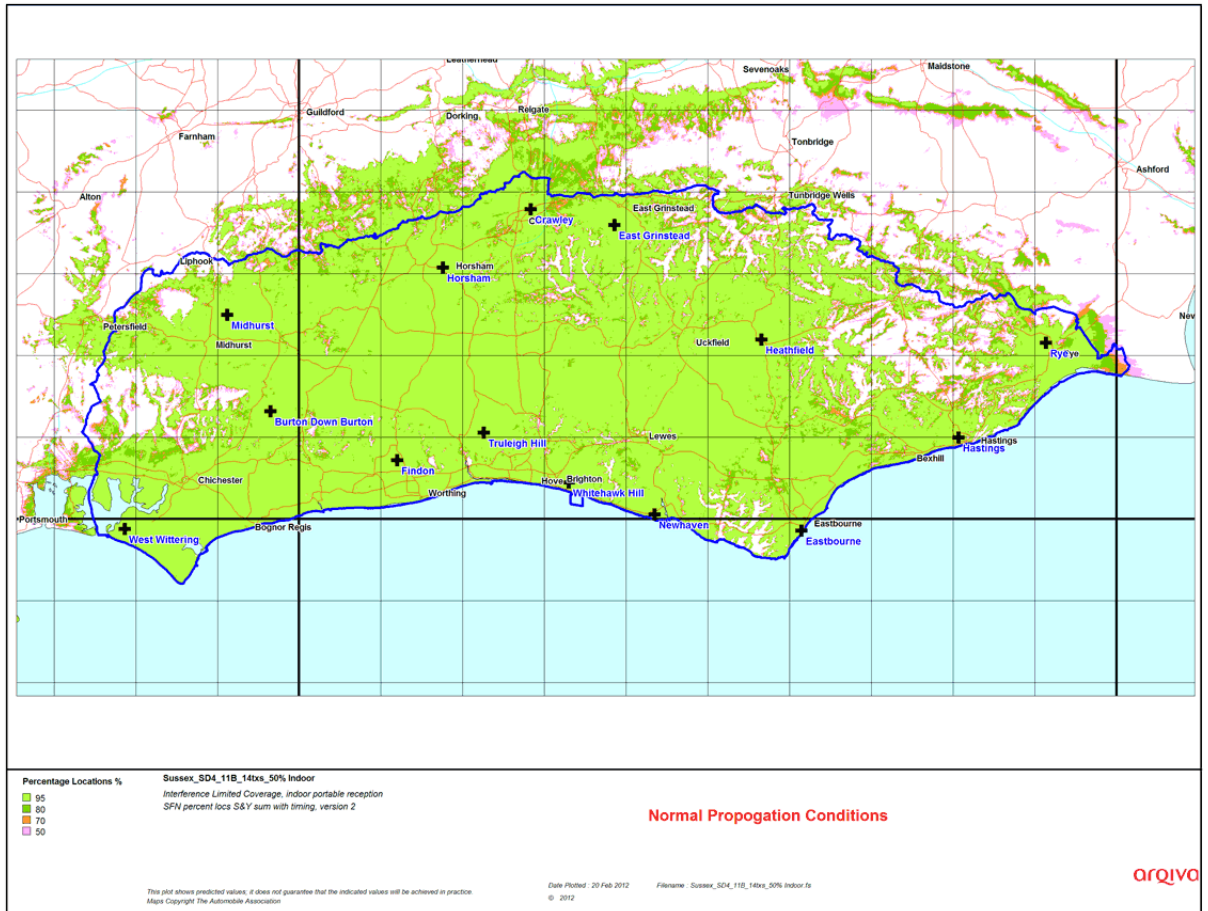
Outdoor Mobile		
	99%T	Normal propagation
99%L	1,026 km 95.37%	1,061 km 98.64%
95%L	1,053 km 97.86%	1,069 km 99.37%
90%L	1,060 km 98.53%	1,071 km 99.51%
70%L	1,070 km 99.42%	1,073 km 99.76%
50%L	1,072 km 99.69%	1,074 km 99.85%

Total Roads within DLA 1,075 km

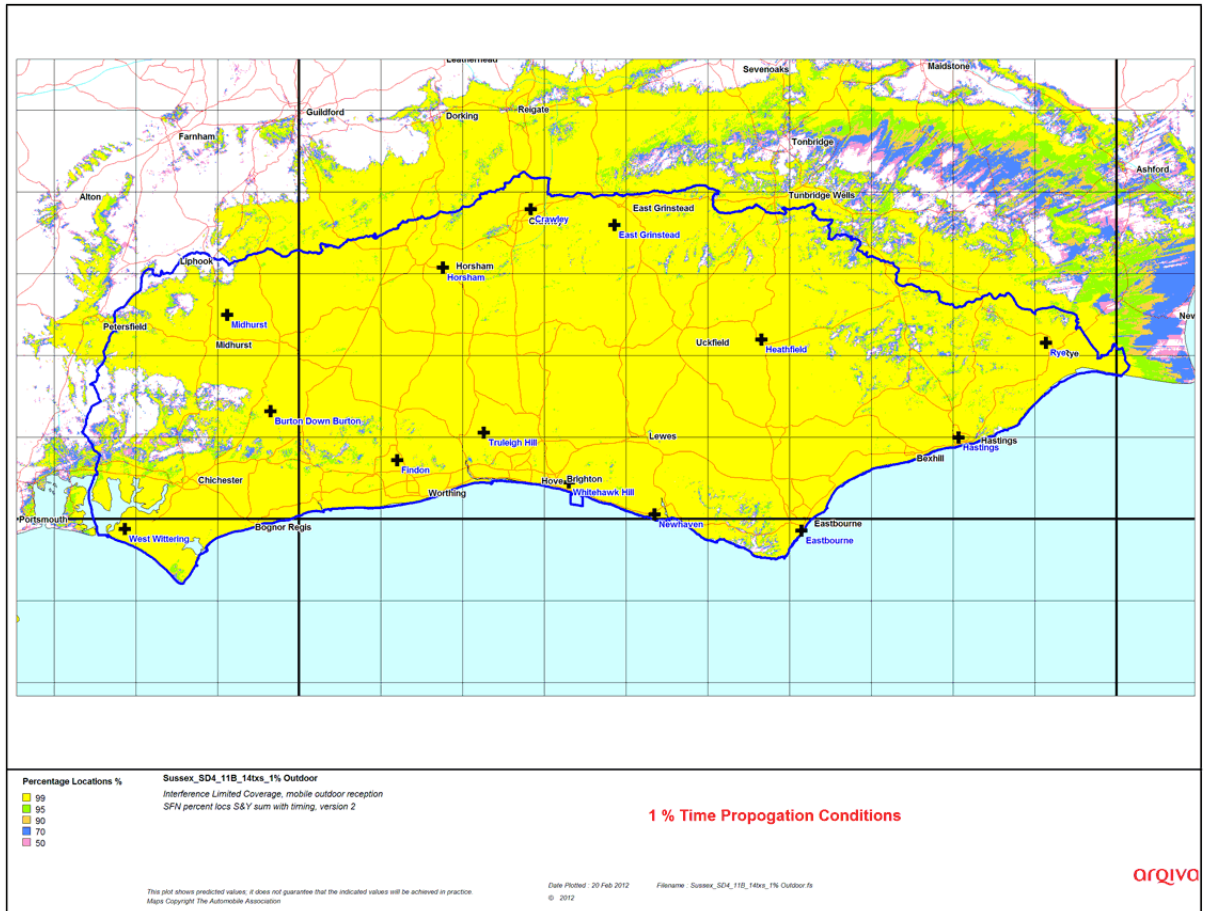
Indoor coverage, 99% time availability



Indoor coverage, normal propagation conditions



Outdoor coverage, 99% time availability



Outdoor coverage, normal propagation conditions

