

**Baldock Radio Station**  
**Royston Road**  
**Baldock**  
**Herts SG7 6SH**  
**01462 428500**



**Mobile Phone**  
**Base-Station Audit**

**Audit Site:** Beau Sejour Leisure Centre  
Amherst  
St Peter Port  
Guernsey

Work Performed by		Distribution List	
James Loughlin Field Manager	3G measurements & Report	Lloyd Tailby	1
Mike Reynolds Field Officer	2G measurements & Report	Office of Utility Regulation	1
		Technical Manager	1
		Case/Year file	2

*This page left intentionally blank*

## Report Summary

As the radio spectrum is continually changing, these measurements can only provide information on the radio frequency (RF) conditions for the specific locations at the time of the survey.

The Office of Communications (Ofcom) performed this survey of the RF emission environment in the vicinity of the Beau Sejour Leisure Centre on 17<sup>th</sup> September 2005. Both second generation (2G), third generation (3G) and TETRA base station emissions were measured separately and the signal levels combined to give the Total Band Exposure as detailed below.

The table, sorted in descending order of signal level, summarises the total results obtained at each measurement location.

Summary of results:

Location	3G Exposure Quotient	2G Exposure Quotient	TETRA Exposure Quotient	TOTAL Exposure Quotient	Related to ICNIRP limit
Beau Sejour Leisure Centre					
East Car Park	1.39E-05	9.09E-05	8.26E-07	1.06E-04	1/9467
Southwest Car Park	5.42E-05	3.70E-05	1.08E-06	9.23E-05	1/10837
South Car Park	1.42E-06	1.58E-05	2.15E-07	1.74E-05	1/57356

2G Quotient Exposure values are annexed to this report

Mobile team 2 from Baldock completed concurrent 2G, 3G and TETRA surveys. The results from both have been combined to provide the summary of results on page 3.

Initially the base station was scanned to ascertain the extent of 3G activity. Only one carrier associated with this base station site was detected.

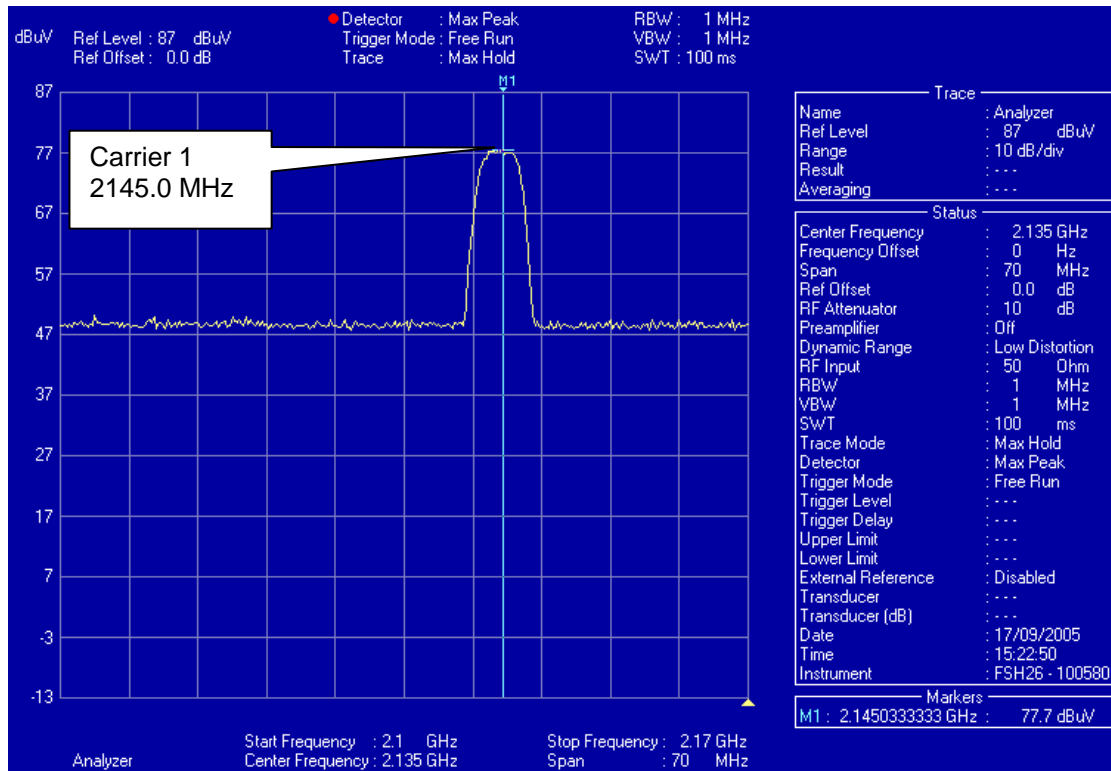


Figure 1

Figure 1 shows the whole band activity. Carrier 1 was active at this site. At each measurement location the measuring antenna was then set up on a tripod 1.5m above ground level. In this position and the carrier's field strength was recorded.

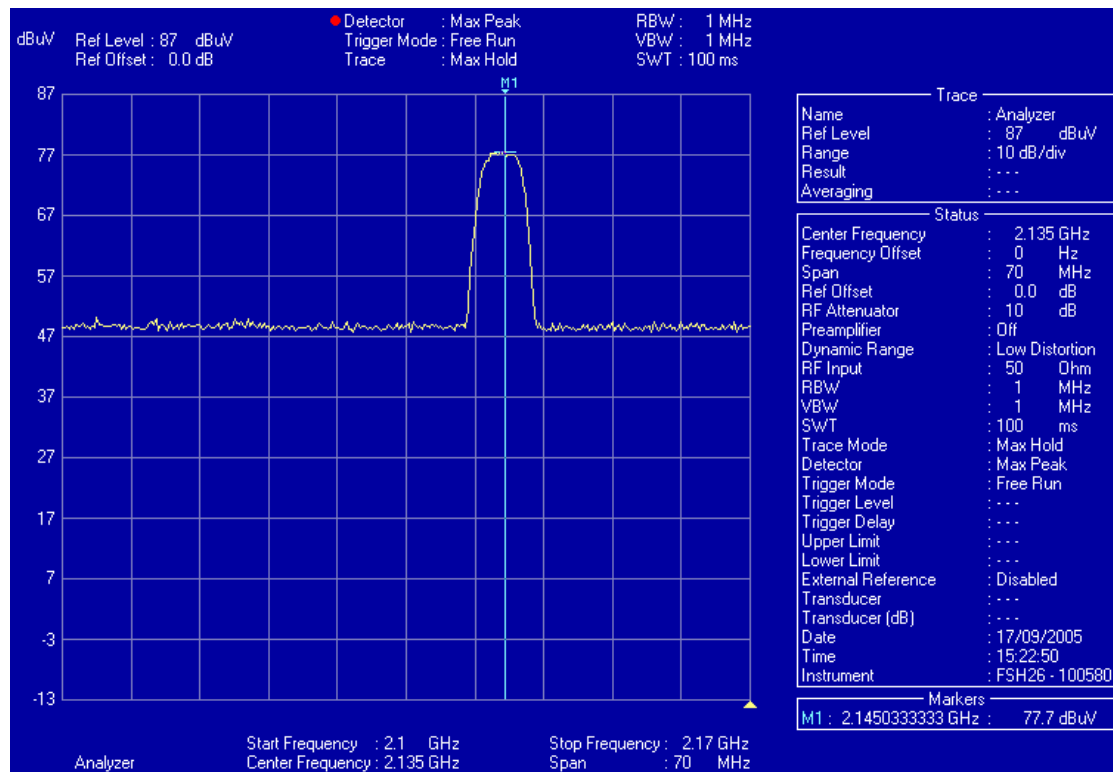
For each measurement location the 3G exposure quotient was then calculated. This in turn was added to the 2G and the TETRA exposure quotients before calculating the Total Exposure Quotient for each survey site.

All the 3G measurement data is given on page 5 together with the Total Band Exposure values, while the 2G data is contained in the annex. Only the TETRA quotient final values are contained in this report.

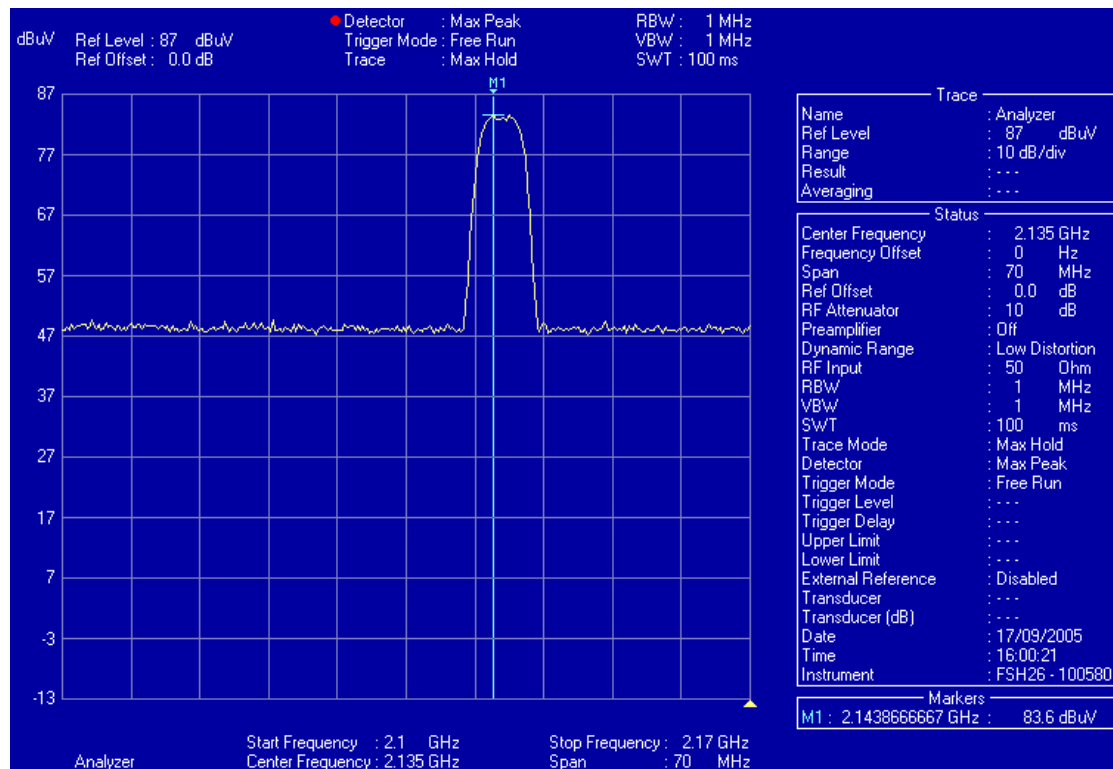
Equipment: Rohde & Schwarz FSH6 Spectrum Analyser serial number: 100580 CEMS number: 200103  
 EMCO DRG 3115 horn Antenna 2153 200005  
 Garmin GPS75 receiver 37524369 200011  
 Reynolds 3 metre cable type ML2/002 196

Location	Frequency	Fieldstrength	Fieldstrength	Fieldstrength	Power	Power	ICNIRP	3G	3G	2G	TOTAL	Related to
Beau Sejour Leisure Centre								Exposure	Exposure	Exposure	3G + 2G	
	MHz	dBuV/m	uV/m	V/m	W/m <sup>2</sup>	W/m <sup>2</sup>	W/m <sup>2</sup>	Quotient	Quotient	Quotient	Exp. Quot.	ICNIRP limit
[1] East Car Park	2145	107.2	229,086.8	0.229087	0.0001392065	0.0001392	10	0.000013920650	1.39E-05	9.09E-05	1.05E-04	1/9540
[2] Southwest Car Park	2143.9	113.1	451,855.9	0.451856	0.0005415752	0.0005416	10	0.000054157520	5.42E-05	3.70E-05	9.12E-05	1/10970
[3] South Car Park	2145	97.3	73,282.5	0.073283	0.0000142451	1.425E-05	10	0.000001424510	1.42E-06	1.58E-05	1.72E-05	1/58057

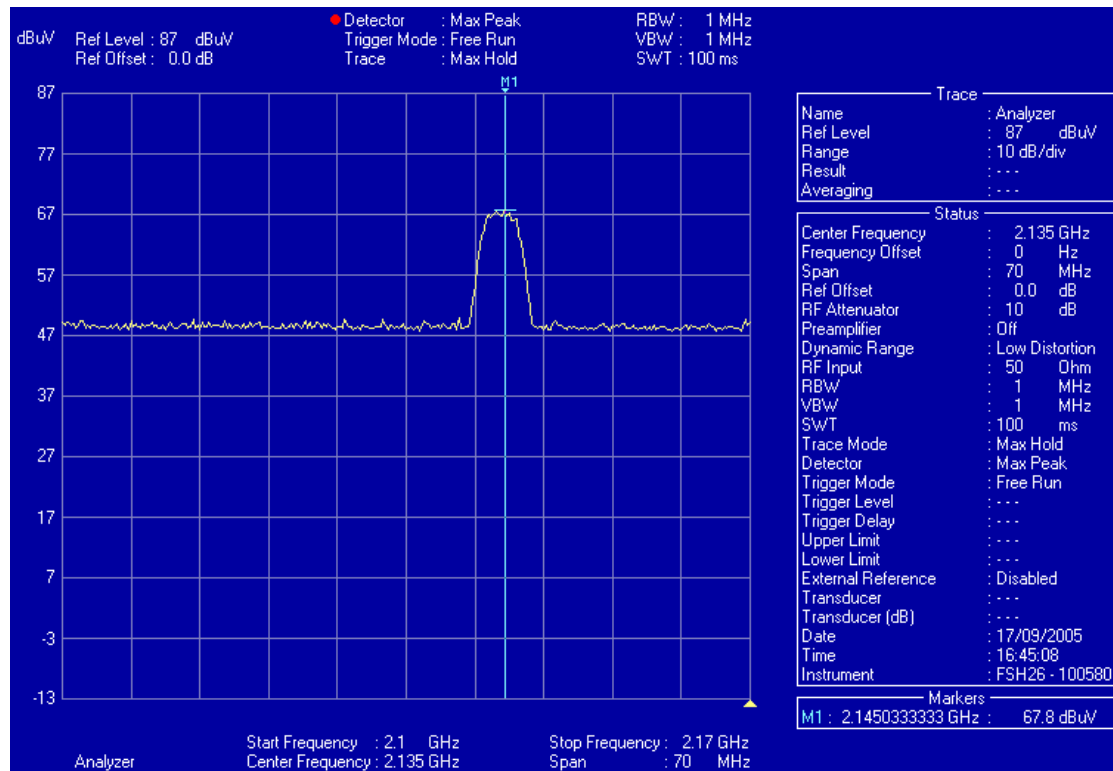
Location 1: East Car Park



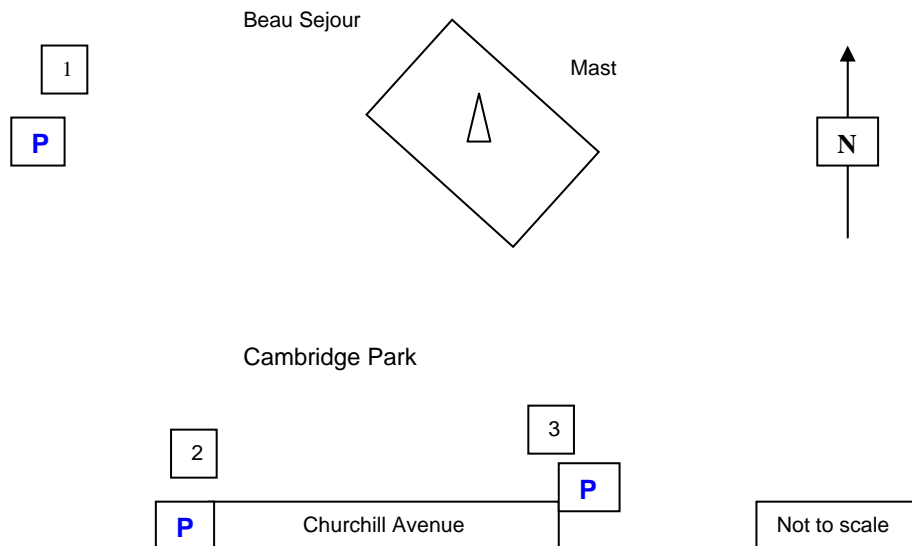
Location 2: Grassed Area in front of Southwest Car Park



Location 3: Grassed Area in front of South Car Park



Site Plan



*This page left intentionally blank*



## **Annex**

### **2G Mobile Phone Base-Station Audit**

## **Mobile Phone Base-Station Audit**

**Audit site: BEAU SEJOUR LEISURE CENTRE  
Amherst  
Guernsey  
GY1 12DL**

In 2000 the Government asked the Radiocommunications Agency to implement a national measurement programme to ensure that emissions from cellular base stations do not exceed the guidelines for public maximum exposure set by the International Commission on Non-Ionizing Radiation Protection (ICNIRP). Ofcom took over the functions of the Radiocommunications Agency, along with those of the Independent Television Commission, Radio Authority, Ofel and Broadcasting Standards Commission, on 29 December 2003.

Electric field strength measurements made in various bands are referenced to and presented alongside the relevant ICNIRP public maximum exposure levels. On the left hand side of the results page(s) is a graphical representation of the radio spectrum surveyed at each location on the site. The green line on each graph indicates the ICNIRP guideline exposure level for that frequency band. To the right hand side of each graph is a table showing the ten highest level emissions recorded within a band.

Further explanation of the results and their context within the ICNIRP guidelines can be provided by the Ofcom officers at the time of the audit or by contacting Ofcom on 0845 456 3000, or by email at [contact@Ofcom.org.uk](mailto:contact@Ofcom.org.uk). Results taken from all audit sites and further information on the audit programme can be found on the Ofcom website at [www.ofcom.org.uk](http://www.ofcom.org.uk).

## Report Summary

As the radio spectrum is continually changing, these measurements can only provide information on the radio frequency (RF) conditions for the specific locations at the time of the survey.

Ofcom performed this survey of the RF emission environment prevailing in the vicinity of BEAU SEJOUR LEISURE CENTRE on 17 September 2005.

The following table, sorted in descending order of signal level, summarises the results obtained at each measurement location.

Summary of results:		
Location	Total Band Exposure Quotient	Relationship to ICNIRP Limit
East Carpark	9.09E-05	1/11002
Grassed Area South West CP	3.70E-05	1/27003
Grassed Area South CP	1.58E-05	1/63465

Issued on behalf of Ofcom.

Issued by:

Received by:

Mike Reynolds  
Technical Investigation Officer

**Site:** BEAU SEJOUR LEISURE CENTRE

**Location:** East Carpark

**NGR:** N49 27 46.3 W002 32 33.7

**Start Time:** 17 September 2005 15:31:06

**Officer:** Mike Reynolds

**Receiver:**

Manufacturer: ROHDE&SCHWARZ

Model: EB200

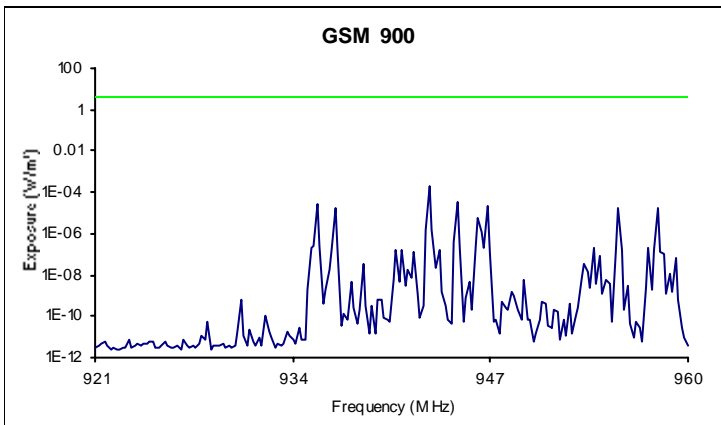
Serial Number: 836.378/017

**Antenna:**

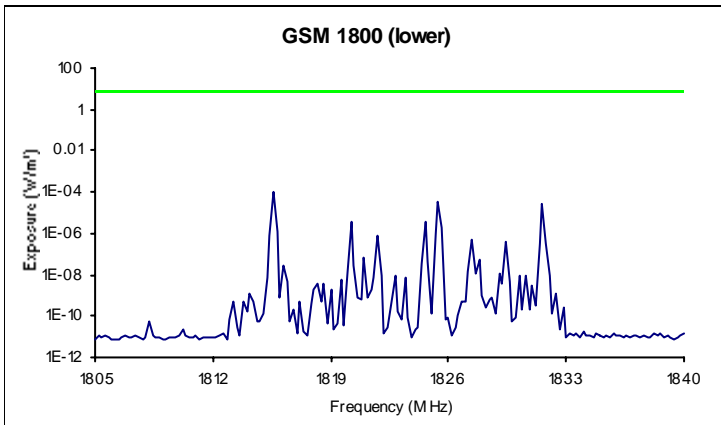
Manufacturer: Rohde & Schwarz

Model: HE200

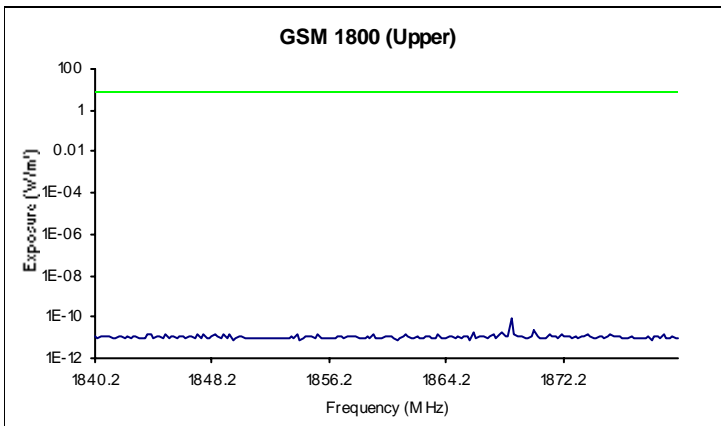
Serial Number: 728264/025



Frequency (MHz)	Maximum Exposure (W/m²)	ICNIRP Limit (W/m²)	Frequency Exposure Quotient
943.000	1.89E-04	4.71	4.01E-05
944.800	3.15E-05	4.72	6.68E-06
935.600	2.57E-05	4.68	5.49E-06
946.800	2.00E-05	4.73	4.22E-06
958.000	1.91E-05	4.79	4.00E-06
955.400	1.74E-05	4.78	3.63E-06
936.800	1.62E-05	4.68	3.47E-06
946.200	5.63E-06	4.73	1.19E-06
943.200	1.47E-06	4.72	3.12E-07
942.800	1.43E-06	4.71	3.04E-07
<b>Band Exposure Quotient:</b>			<b>7.06E-05</b>



Frequency (MHz)	Maximum Exposure (W/m²)	ICNIRP Limit (W/m²)	Frequency Exposure Quotient
1,815.600	1.06E-04	9.08	1.17E-05
1,825.400	3.66E-05	9.13	4.01E-06
1,831.600	2.68E-05	9.16	2.92E-06
1,820.200	4.07E-06	9.10	4.47E-07
1,824.600	3.65E-06	9.12	4.00E-07
1,825.600	2.10E-06	9.13	2.31E-07
1,815.800	1.16E-06	9.08	1.28E-07
1,825.200	1.08E-06	9.13	1.18E-07
1,821.800	7.77E-07	9.11	8.53E-08
1,815.400	7.51E-07	9.08	8.27E-08
<b>Band Exposure Quotient:</b>			<b>2.03E-05</b>



Frequency (MHz)	Maximum Exposure (W/m²)	ICNIRP Limit (W/m²)	Frequency Exposure Quotient
1,868.600	8.23E-11	9.34	8.81E-12
1,870.200	2.03E-11	9.35	2.17E-12
1,868.000	1.97E-11	9.34	2.11E-12
1,866.000	1.67E-11	9.33	1.79E-12
1,847.600	1.58E-11	9.24	1.71E-12
1,848.400	1.55E-11	9.24	1.68E-12
1,855.400	1.50E-11	9.28	1.61E-12
1,845.000	1.47E-11	9.22	1.60E-12
1,843.800	1.47E-11	9.22	1.59E-12
1,879.000	1.49E-11	9.39	1.59E-12
<b>Band Exposure Quotient:</b>			<b>2.40E-10</b>

Total number of measurements: 572

**Total Band Exposure Quotient:**

**9.09E-05**

**Site:** BEAU SEJOUR LEISURE CENTRE

**Location:** Grassed Area South West CP

**NGR:** N49 27 40.5 W002 32 31.2

**Start Time:** 17 September 2005 16:08:09

**Officer:** Mike Reynolds

**Receiver:**

Manufacturer: ROHDE&SCHWARZ

Model: EB200

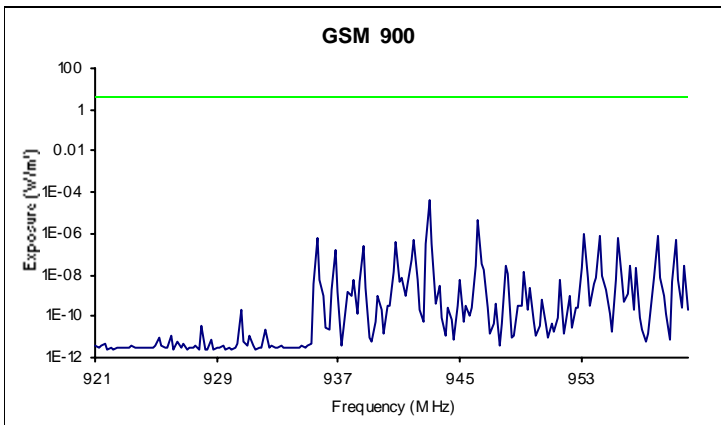
Serial Number: 836.378/017

**Antenna:**

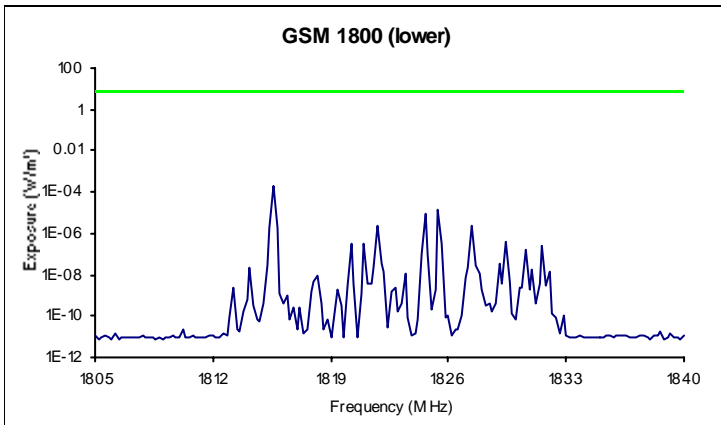
Manufacturer: Rohde & Schwarz

Model: HE200

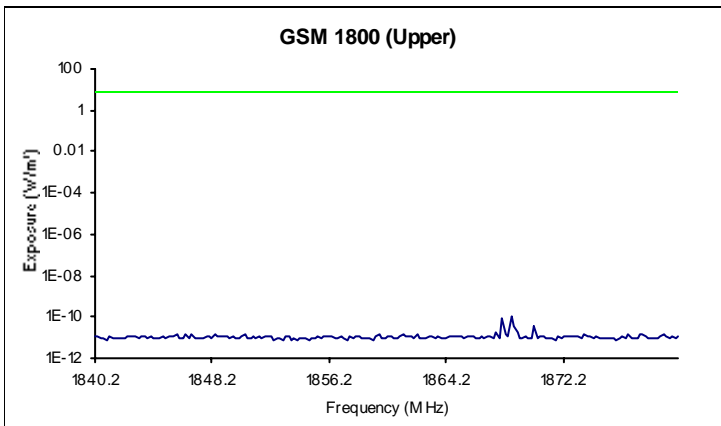
Serial Number: 728264/025



Frequency (MHz)	Maximum Exposure (W/m²)	ICNIRP Limit (W/m²)	Frequency Exposure Quotient
943.000	4.34E-05	4.71	9.19E-06
946.200	4.27E-06	4.73	9.02E-07
953.200	9.27E-07	4.77	1.95E-07
954.200	8.09E-07	4.77	1.70E-07
958.000	7.28E-07	4.79	1.52E-07
935.600	6.30E-07	4.68	1.35E-07
955.400	6.30E-07	4.78	1.32E-07
959.200	4.93E-07	4.80	1.03E-07
942.000	4.74E-07	4.71	1.01E-07
940.800	4.03E-07	4.70	8.56E-08
<b>Band Exposure Quotient:</b>			<b>1.15E-05</b>



Frequency (MHz)	Maximum Exposure (W/m²)	ICNIRP Limit (W/m²)	Frequency Exposure Quotient
1,815.600	1.98E-04	9.08	2.18E-05
1,825.400	1.36E-05	9.13	1.49E-06
1,824.600	9.60E-06	9.12	1.05E-06
1,827.400	2.48E-06	9.14	2.71E-07
1,821.800	2.46E-06	9.11	2.70E-07
1,815.800	2.07E-06	9.08	2.28E-07
1,815.400	1.80E-06	9.08	1.98E-07
1,829.400	4.33E-07	9.15	4.73E-08
1,820.200	3.08E-07	9.10	3.39E-08
1,825.600	2.97E-07	9.13	3.26E-08
<b>Band Exposure Quotient:</b>			<b>2.55E-05</b>



Frequency (MHz)	Maximum Exposure (W/m²)	ICNIRP Limit (W/m²)	Frequency Exposure Quotient
1,868.600	9.67E-11	9.34	1.04E-11
1,868.000	8.41E-11	9.34	9.01E-12
1,868.800	3.51E-11	9.34	3.76E-12
1,870.200	3.36E-11	9.35	3.60E-12
1,869.000	1.76E-11	9.35	1.88E-12
1,867.600	1.64E-11	9.34	1.76E-12
1,877.600	1.59E-11	9.39	1.70E-12
1,861.200	1.48E-11	9.31	1.59E-12
1,877.400	1.49E-11	9.39	1.58E-12
1,879.000	1.46E-11	9.39	1.55E-12
<b>Band Exposure Quotient:</b>			<b>2.49E-10</b>

Total number of measurements: 572

**Total Band Exposure Quotient:**

**3.70E-05**

**Site:** BEAU SEJOUR LEISURE CENTRE

**Location:** Grassed Area South CP

**NGR:** N49 27 37.2 W002 32 21.7

**Start Time:** 17 September 2005 16:48:34

**Officer:** Mike Reynolds

**Receiver:**

Manufacturer: ROHDE&SCHWARZ

Model: EB200

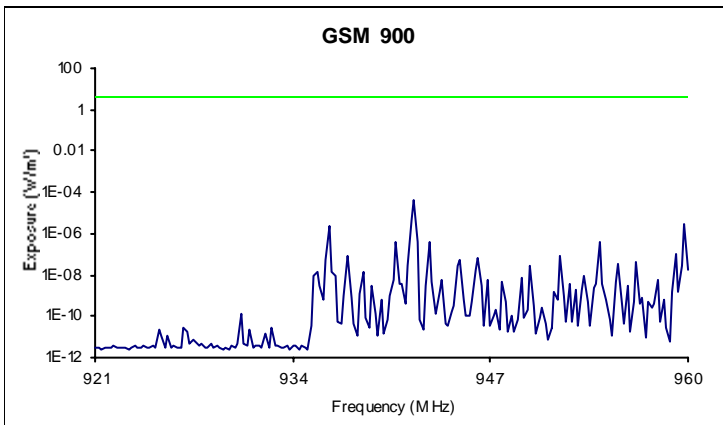
Serial Number: 836.378/017

**Antenna:**

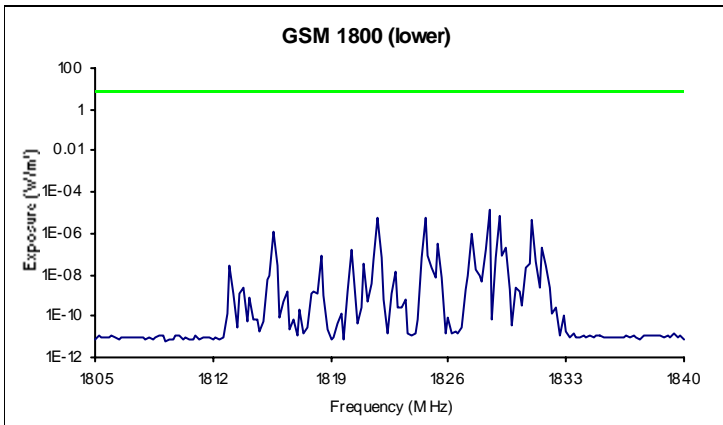
Manufacturer: Rohde & Schwarz

Model: HE200

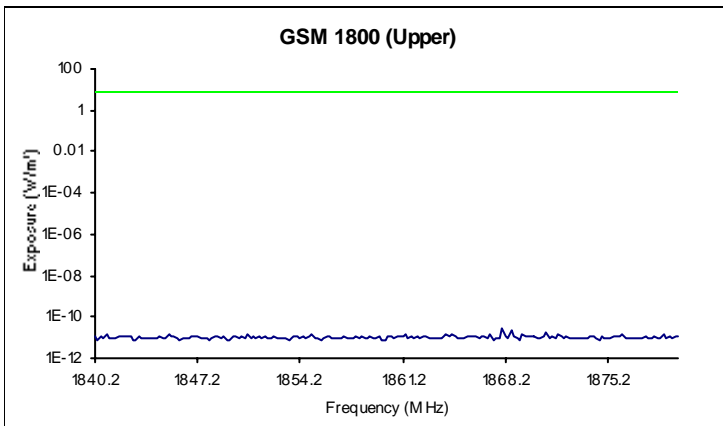
Serial Number: 728264/025



Frequency (MHz)	Maximum Exposure (W/m²)	ICNIRP Limit (W/m²)	Frequency Exposure Quotient
942.000	4.04E-05	4.71	8.57E-06
941.800	4.22E-06	4.71	8.97E-07
959.800	2.91E-06	4.80	6.06E-07
936.400	2.14E-06	4.68	4.57E-07
943.000	4.34E-07	4.71	9.19E-08
940.800	4.12E-07	4.70	8.76E-08
954.200	3.70E-07	4.77	7.76E-08
942.200	3.60E-07	4.71	7.64E-08
959.200	1.13E-07	4.80	2.36E-08
951.600	8.82E-08	4.76	1.85E-08
<b>Band Exposure Quotient:</b>			<b>1.10E-05</b>



Frequency (MHz)	Maximum Exposure (W/m²)	ICNIRP Limit (W/m²)	Frequency Exposure Quotient
1,828.400	1.50E-05	9.14	1.64E-06
1,829.000	7.01E-06	9.14	7.67E-07
1,821.800	6.17E-06	9.11	6.77E-07
1,824.600	6.06E-06	9.12	6.64E-07
1,831.000	4.65E-06	9.15	5.08E-07
1,815.600	1.16E-06	9.08	1.28E-07
1,827.400	1.03E-06	9.14	1.13E-07
1,825.400	3.26E-07	9.13	3.57E-08
1,831.600	2.23E-07	9.16	2.43E-08
1,829.400	1.89E-07	9.15	2.06E-08
<b>Band Exposure Quotient:</b>			<b>4.71E-06</b>



Frequency (MHz)	Maximum Exposure (W/m²)	ICNIRP Limit (W/m²)	Frequency Exposure Quotient
1,868.000	2.72E-11	9.34	2.92E-12
1,868.600	2.43E-11	9.34	2.60E-12
1,871.000	1.73E-11	9.36	1.85E-12
1,845.200	1.58E-11	9.23	1.71E-12
1,871.800	1.54E-11	9.36	1.65E-12
1,869.400	1.50E-11	9.35	1.60E-12
1,867.200	1.49E-11	9.34	1.60E-12
1,841.000	1.40E-11	9.21	1.52E-12
1,864.600	1.39E-11	9.32	1.49E-12
1,861.400	1.35E-11	9.31	1.45E-12
<b>Band Exposure Quotient:</b>			<b>2.26E-10</b>

Total number of measurements: 572

**Total Band Exposure Quotient:**

**1.58E-05**

## Glossary

- Site:** The building or area around which sets of measurements are taken
- Location:** The position within a site at which a single set of measurements is taken. A set of measurements consists of multiple scans of many frequencies within a number of bands
- Band:** A portion of the electromagnetic spectrum reserved for specific radio services
- NGR:** The Ordnance Survey national grid reference coordinates of the location. In this survey NGRs are specified to 8-digit (10-metre) resolution. E.g. SJ 9755 9888
- GPS:** The Global Positioning System
- Start Time:** The date and time at which the receiver started taking its measurements at a location
- Officer:** The name of the RA representative who carried out the audit
- Receiver:** The receiver used to perform the measurements
- Antenna:** The antenna used to perform the measurements
- Exposure:** The maximum measured electric field strength (dB( $\mu$ V/m)) converted to an equivalent power density (W/m<sup>2</sup>)
- Power Density:** The electromagnetic energy flowing through a unit area normal to the direction of propagation in a unit time. Measured in Watts per square metre (W/m<sup>2</sup>)
- ICNIRP Limit:** The reference level given by the International Commission for Non-Ionizing Radiation Protection (ICNIRP) for general public exposure to electromagnetic fields

<i>Frequency</i>	<i>ICNIRP limit</i>
10MHz to 400 MHz	2 W/m <sup>2</sup>
400MHz to 2GHz	f / 200 W/m <sup>2</sup>
2GHz to 300GHz	10 W/m <sup>2</sup>

(where f is frequency in MHz)

**Frequency Exposure Quotient:**

The ratio of the measured maximum power density to the ICNIRP limit at a given frequency. A value close to 1 signifies that exposure levels could be near to the ICNIRP limit for that frequency

**Band Exposure Quotient:**

The sum of the frequency exposure quotients for a single band at a location

**Total Band Exposure Quotient:**

The sum of the frequency exposure quotients for all of the measured bands at a location

- GSM:** Global System for Mobile communication
- ETACS:** Extended Total Access Communications
- TETRA:** Terrestrial Trunked Radio
- 3G:** Third Generation mobile-phone services

- 1.00E-03:** Exponential (or 'scientific') number format. Equal to one thousandth
- 1.00E-06:** Equal to one millionth
- 1.00E-09:** Equal to one thousand-millionth
- 1.00E-12:** Equal to one million-millionth



## **Mobile Phone Base-Station Audit**

**Audit site: BEAU SEJOUR LEISURE CENTRE  
Amherst  
St Peter Port  
Guernsey  
GY1 12DL**

In 2000 the Government asked the Radiocommunications Agency to implement a national measurement programme to ensure that emissions from cellular base stations do not exceed the guidelines for public maximum exposure set by the International Commission on Non-Ionizing Radiation Protection (ICNIRP). Ofcom took over the functions of the Radiocommunications Agency, along with those of the Independent Television Commission, Radio Authority, Oftel and Broadcasting Standards Commission, on 29 December 2003.

Electric field strength measurements made in various bands are referenced to and presented alongside the relevant ICNIRP public maximum exposure levels. On the left hand side of the results page(s) is a graphical representation of the radio spectrum surveyed at each location on the site. The green line on each graph indicates the ICNIRP guideline exposure level for that frequency band. To the right hand side of each graph is a table showing the ten highest level emissions recorded within a band.

Further explanation of the results and their context within the ICNIRP guidelines can be provided by the Ofcom officers at the time of the audit or by contacting Ofcom on 0845 456 3000, or by email at [contact@Ofcom.org.uk](mailto:contact@Ofcom.org.uk). Results taken from all audit sites and further information on the audit programme can be found on the Ofcom website at [www.ofcom.org.uk](http://www.ofcom.org.uk).

## Report Summary

As the radio spectrum is continually changing, these measurements can only provide information on the radio frequency (RF) conditions for the specific locations at the time of the survey.

Ofcom performed this survey of the RF emission environment prevailing in the vicinity of BEAU SEJOUR LEISURE CENTRE on 17 September 2005.

The following table, sorted in descending order of signal level, summarises the results obtained at each measurement location.

Summary of results:		
Location	Total Band Exposure Quotient	Relationship to ICNIRP Limit
Grassed Area South West CP	1.08E-06	1/927902
East Carpark	8.26E-07	1/1210064
Grassed Area South CP	2.15E-07	1/4641824

Issued on behalf of Ofcom.

Issued by:

Received by:

Mike Reynolds  
Technical Investigation Officer

**Site:** BEAU SEJOUR LEISURE CENTRE

**Location:** East Carpark

**NGR:** N49 27 46.1 W002 32 33.6

**Start Time:** 17 September 2005 15:47:22

**Officer:** Mike Reynolds

**Receiver:**

Manufacturer: ROHDE&SCHWARZ

Model: EB200

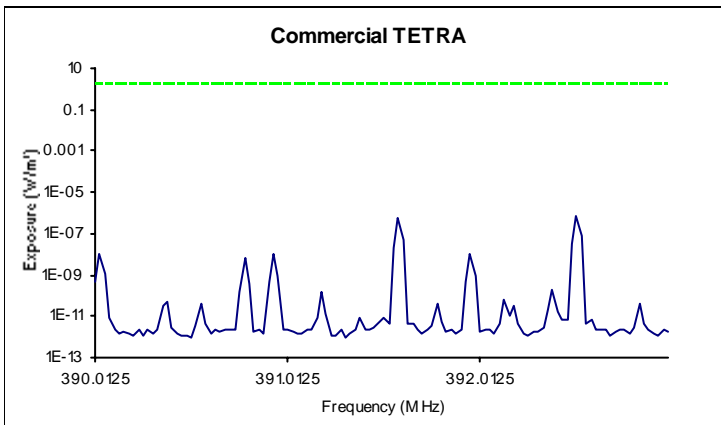
Serial Number: 836.378/017

**Antenna:**

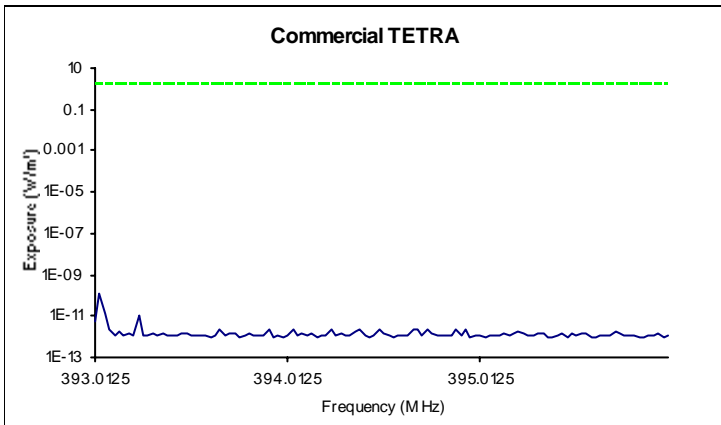
Manufacturer: Rohde & Schwarz

Model: HE200 - 200-500

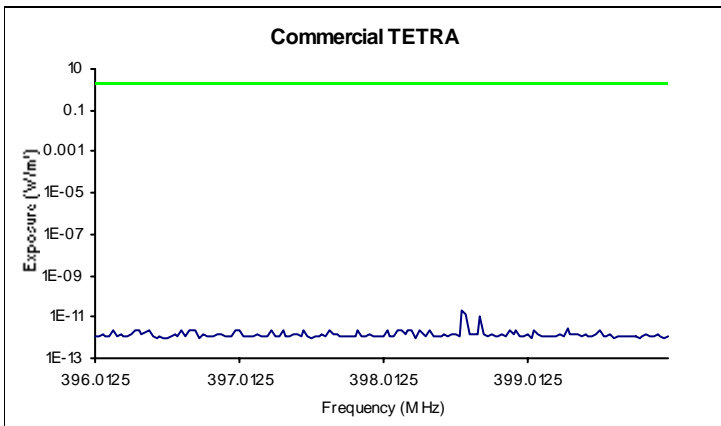
Serial Number: 838789/027



Frequency (MHz)	Maximum Exposure (W/m²)	ICNIRP Limit (W/m²)	Frequency Exposure Quotient
392.512	7.89E-07	2.00	3.95E-07
391.587	6.40E-07	2.00	3.20E-07
392.538	7.54E-08	2.00	3.77E-08
391.613	4.74E-08	2.00	2.37E-08
392.488	3.22E-08	2.00	1.61E-08
391.563	2.17E-08	2.00	1.08E-08
391.962	1.11E-08	2.00	5.57E-09
390.938	1.11E-08	2.00	5.55E-09
390.038	1.06E-08	2.00	5.28E-09
390.788	7.33E-09	2.00	3.66E-09
<b>Band Exposure Quotient:</b>			<b>8.26E-07</b>



Frequency (MHz)	Maximum Exposure (W/m²)	ICNIRP Limit (W/m²)	Frequency Exposure Quotient
393.038	1.34E-10	2.00	6.71E-11
393.063	1.47E-11	2.00	7.36E-12
393.238	1.09E-11	2.00	5.46E-12
393.012	5.35E-12	2.00	2.67E-12
394.938	2.29E-12	2.00	1.15E-12
394.663	2.29E-12	2.00	1.15E-12
393.913	2.29E-12	2.00	1.14E-12
393.087	2.28E-12	2.00	1.14E-12
394.738	2.24E-12	2.00	1.12E-12
394.488	2.24E-12	2.00	1.12E-12
<b>Band Exposure Quotient:</b>			<b>1.60E-10</b>



Frequency (MHz)	Maximum Exposure (W/m²)	ICNIRP Limit (W/m²)	Frequency Exposure Quotient
398.563	2.02E-11	2.00	1.01E-11
398.587	1.46E-11	2.00	7.32E-12
398.688	1.06E-11	2.00	5.30E-12
399.288	3.06E-12	2.00	1.53E-12
399.063	2.32E-12	2.00	1.16E-12
398.887	2.32E-12	2.00	1.16E-12
398.262	2.32E-12	2.00	1.16E-12
398.113	2.32E-12	2.00	1.16E-12
396.988	2.31E-12	2.00	1.15E-12
396.712	2.31E-12	2.00	1.15E-12
<b>Band Exposure Quotient:</b>			<b>1.32E-10</b>

Total number of measurements: 400

**Total Band Exposure Quotient:**

**8.26E-07**

**Site:** BEAU SEJOUR LEISURE CENTRE

**Location:** Grassed Area South West CP

**NGR:** N49 27 40.5 W002 32 31.3

**Start Time:** 17 September 2005 16:20:19

**Officer:** Mike Reynolds

**Receiver:**

Manufacturer: ROHDE&SCHWARZ

Model: EB200

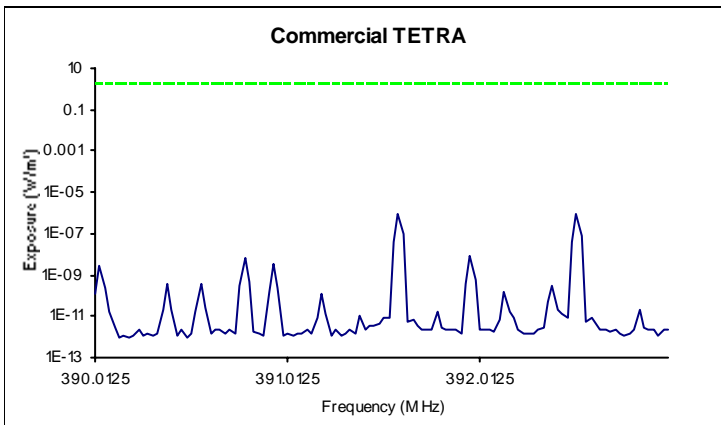
Serial Number: 836.378/017

**Antenna:**

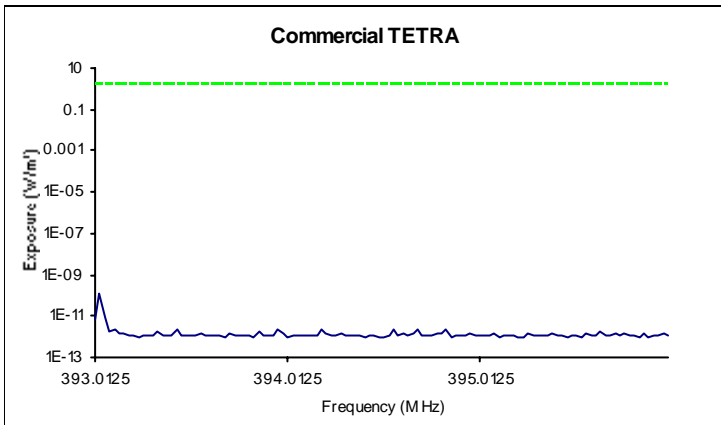
Manufacturer: Rohde & Schwarz

Model: HE200 - 200-500

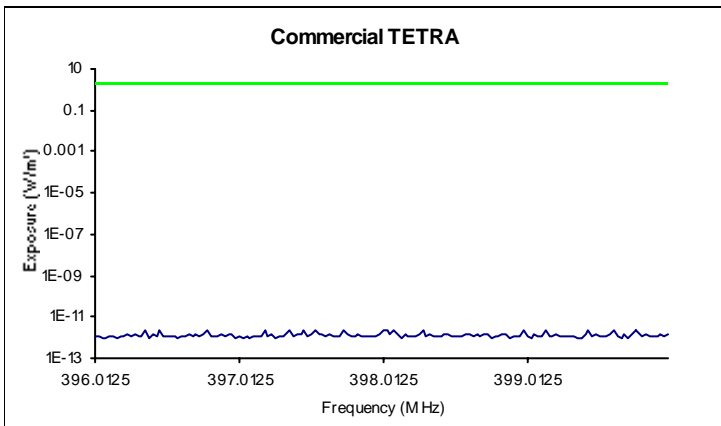
Serial Number: 838789/027



Frequency (MHz)	Maximum Exposure (W/m²)	ICNIRP Limit (W/m²)	Frequency Exposure Quotient
392.512	9.49E-07	2.00	4.75E-07
391.587	9.25E-07	2.00	4.62E-07
391.613	9.25E-08	2.00	4.63E-08
392.538	8.66E-08	2.00	4.33E-08
391.563	3.86E-08	2.00	1.93E-08
392.488	3.78E-08	2.00	1.89E-08
391.962	7.53E-09	2.00	3.76E-09
390.788	7.50E-09	2.00	3.75E-09
390.938	3.59E-09	2.00	1.80E-09
390.038	2.54E-09	2.00	1.27E-09
<b>Band Exposure Quotient:</b>			<b>1.08E-06</b>



Frequency (MHz)	Maximum Exposure (W/m²)	ICNIRP Limit (W/m²)	Frequency Exposure Quotient
393.038	1.14E-10	2.00	5.72E-11
393.063	9.51E-12	2.00	4.75E-12
393.012	6.43E-12	2.00	3.21E-12
393.438	2.45E-12	2.00	1.22E-12
394.837	2.24E-12	2.00	1.12E-12
393.113	2.18E-12	2.00	1.09E-12
394.563	2.09E-12	2.00	1.04E-12
394.188	2.09E-12	2.00	1.04E-12
393.962	2.09E-12	2.00	1.04E-12
394.688	2.04E-12	2.00	1.02E-12
<b>Band Exposure Quotient:</b>			<b>1.39E-10</b>



Frequency (MHz)	Maximum Exposure (W/m²)	ICNIRP Limit (W/m²)	Frequency Exposure Quotient
399.438	2.33E-12	2.00	1.16E-12
398.038	2.32E-12	2.00	1.16E-12
398.012	2.32E-12	2.00	1.16E-12
399.762	2.28E-12	2.00	1.14E-12
398.288	2.26E-12	2.00	1.13E-12
397.738	2.26E-12	2.00	1.13E-12
397.188	2.26E-12	2.00	1.13E-12
396.462	2.25E-12	2.00	1.13E-12
399.137	2.22E-12	2.00	1.11E-12
398.087	2.21E-12	2.00	1.11E-12
<b>Band Exposure Quotient:</b>			<b>1.05E-10</b>

Total number of measurements: 400

**Total Band Exposure Quotient:**

**1.08E-06**

**Site:** BEAU SEJOUR LEISURE CENTRE

**Location:** Grassed Area South CP

**NGR:** N49 27 37.2 W002 32 21.7

**Start Time:** 17 September 2005 17:02:50

**Officer:** Mike Reynolds

**Receiver:**

Manufacturer: ROHDE&SCHWARZ

Model: EB200

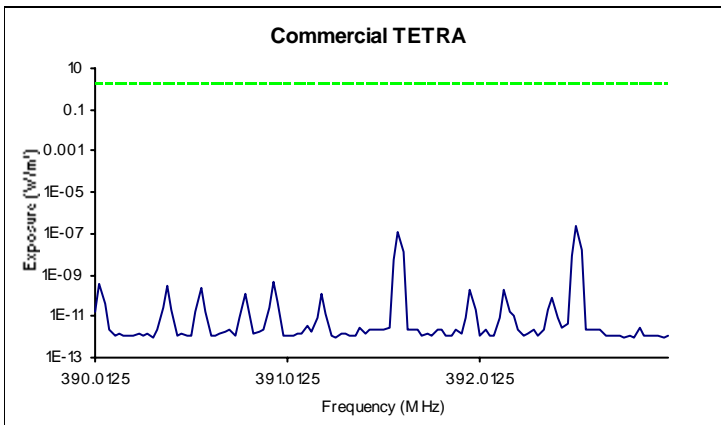
Serial Number: 836.378/017

**Antenna:**

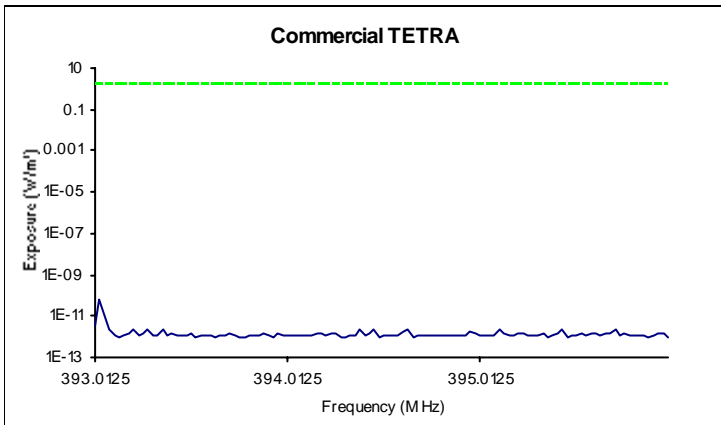
Manufacturer: Rohde & Schwarz

Model: HE200 - 200-500

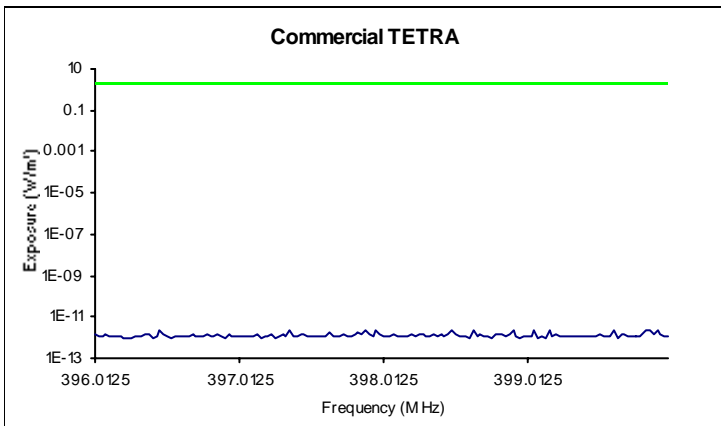
Serial Number: 838789/027



Frequency (MHz)	Maximum Exposure (W/m²)	ICNIRP Limit (W/m²)	Frequency Exposure Quotient
392.512	2.50E-07	2.00	1.25E-07
391.587	1.34E-07	2.00	6.68E-08
392.538	1.77E-08	2.00	8.84E-09
391.613	1.34E-08	2.00	6.69E-09
392.488	8.46E-09	2.00	4.23E-09
391.563	4.85E-09	2.00	2.43E-09
390.938	4.96E-10	2.00	2.48E-10
390.038	4.02E-10	2.00	2.01E-10
390.387	3.12E-10	2.00	1.56E-10
390.563	2.60E-10	2.00	1.30E-10
<b>Band Exposure Quotient:</b>			<b>2.15E-07</b>



Frequency (MHz)	Maximum Exposure (W/m²)	ICNIRP Limit (W/m²)	Frequency Exposure Quotient
393.038	6.58E-11	2.00	3.29E-11
393.063	9.51E-12	2.00	4.75E-12
393.012	3.53E-12	2.00	1.77E-12
395.438	2.30E-12	2.00	1.15E-12
395.113	2.30E-12	2.00	1.15E-12
394.462	2.24E-12	2.00	1.12E-12
395.712	2.20E-12	2.00	1.10E-12
393.363	2.18E-12	2.00	1.09E-12
393.288	2.18E-12	2.00	1.09E-12
394.637	2.09E-12	2.00	1.05E-12
<b>Band Exposure Quotient:</b>			<b>1.14E-10</b>



Frequency (MHz)	Maximum Exposure (W/m²)	ICNIRP Limit (W/m²)	Frequency Exposure Quotient
399.163	2.32E-12	2.00	1.16E-12
399.063	2.32E-12	2.00	1.16E-12
397.887	2.31E-12	2.00	1.16E-12
396.462	2.30E-12	2.00	1.15E-12
399.913	2.28E-12	2.00	1.14E-12
399.863	2.28E-12	2.00	1.14E-12
399.837	2.28E-12	2.00	1.14E-12
398.913	2.27E-12	2.00	1.13E-12
398.637	2.22E-12	2.00	1.11E-12
399.613	2.17E-12	2.00	1.09E-12
<b>Band Exposure Quotient:</b>			<b>1.03E-10</b>

Total number of measurements: 400

**Total Band Exposure Quotient:**

**2.15E-07**

## Glossary

- Site:** The building or area around which sets of measurements are taken
- Location:** The position within a site at which a single set of measurements is taken. A set of measurements consists of multiple scans of many frequencies within a number of bands
- Band:** A portion of the electromagnetic spectrum reserved for specific radio services
- NGR:** The Ordnance Survey national grid reference coordinates of the location. In this survey NGRs are specified to 8-digit (10-metre) resolution. E.g. SJ 9755 9888
- GPS:** The Global Positioning System
- Start Time:** The date and time at which the receiver started taking its measurements at a location
- Officer:** The name of the RA representative who carried out the audit
- Receiver:** The receiver used to perform the measurements
- Antenna:** The antenna used to perform the measurements
- Exposure:** The maximum measured electric field strength (dB( $\mu$ V/m)) converted to an equivalent power density (W/m<sup>2</sup>)
- Power Density:** The electromagnetic energy flowing through a unit area normal to the direction of propagation in a unit time. Measured in Watts per square metre (W/m<sup>2</sup>)
- ICNIRP Limit:** The reference level given by the International Commission for Non-Ionizing Radiation Protection (ICNIRP) for general public exposure to electromagnetic fields

<i>Frequency</i>	<i>ICNIRP limit</i>
10MHz to 400 MHz	2 W/m <sup>2</sup>
400MHz to 2GHz	f / 200 W/m <sup>2</sup>
2GHz to 300GHz	10 W/m <sup>2</sup>

(where f is frequency in MHz)

**Frequency Exposure Quotient:**

The ratio of the measured maximum power density to the ICNIRP limit at a given frequency. A value close to 1 signifies that exposure levels could be near to the ICNIRP limit for that frequency

**Band Exposure Quotient:**

The sum of the frequency exposure quotients for a single band at a location

**Total Band Exposure Quotient:**

The sum of the frequency exposure quotients for all of the measured bands at a location

- GSM:** Global System for Mobile communication
- ETACS:** Extended Total Access Communications
- TETRA:** Terrestrial Trunked Radio
- 3G:** Third Generation mobile-phone services

- 1.00E-03:** Exponential (or 'scientific') number format. Equal to one thousandth
- 1.00E-06:** Equal to one millionth
- 1.00E-09:** Equal to one thousand-millionth
- 1.00E-12:** Equal to one million-millionth