

Mobile Phone Base-Station Audit

Audit site: Area around Tower Road

Ely
CB7

In 2000 the Government asked the Radiocommunications Agency to implement a national measurement programme to ensure that emissions from cellular base stations do not exceed the guidelines for public maximum exposure set by the International Commission on Non-Ionizing Radiation Protection (ICNIRP). Ofcom took over the functions of the Radiocommunications Agency, along with those of the Independent Television Commission, Radio Authority, Ofjel and Broadcasting Standards Commission, on 29 December 2003.

Electric field strength measurements made in various bands are referenced to and presented alongside the relevant ICNIRP public maximum exposure levels. On the left hand side of the results page(s) is a graphical representation of the radio spectrum surveyed at each location on the site. The green line on each graph indicates the ICNIRP guideline exposure level for that frequency band. To the right hand side of each graph is a table showing the ten highest level emissions recorded within a band.

Further explanation of the results and their context within the ICNIRP guidelines can be provided by the Ofcom officers at the time of the audit or by contacting Ofcom on 0845 456 3000, or by email at contact@Ofcom.org.uk. Results taken from all audit sites and further information on the audit programme can be found on the Ofcom website at www.ofcom.org.uk.

Report Summary

As the radio spectrum is continually changing, these measurements can only provide information on the radio frequency (RF) conditions for the specific locations at the time of the survey.

Ofcom performed this survey of the RF emission environment prevailing in the vicinity of Area around Tower Road on 5 August 2005.

The following table, sorted in descending order of signal level, summarises the results obtained at each measurement location.

Summary of results:		
Location	Total Band Exposure	Relationship to ICNIRP Limit
Footpath in The Chase opposite Mawson Close	2.58E-04	1/3881
Footpath near bend in Barton Road	2.00E-04	1/5005
Footpath at bend in Houghton Gardens	1.05E-04	1/9564
Parking area by water tower	9.97E-05	1/10028
Footpath at junction of Cambridge Road and Witchford Road	3.14E-05	1/31821
Footpath at corner of The Chase and Hamilton Road	2.09E-05	1/47937

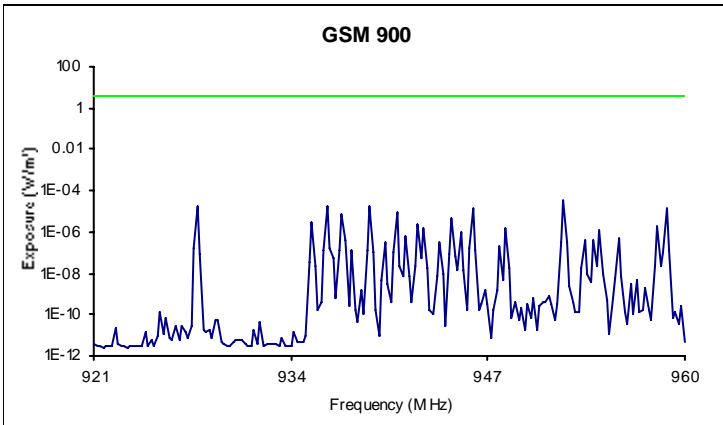
Issued on behalf of Ofcom.

Issued by:

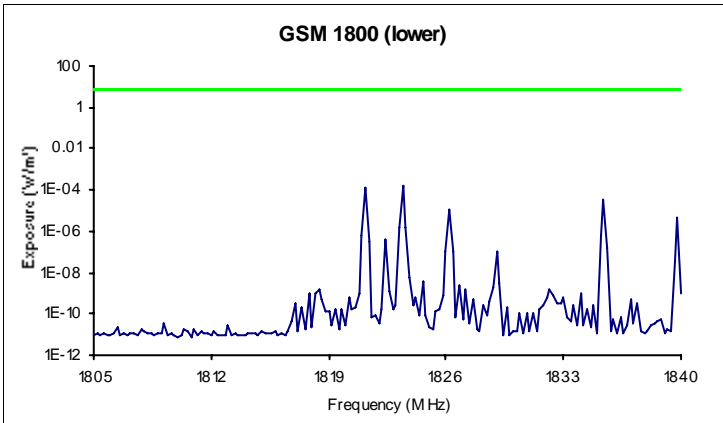
Received by:

John Taylor
Technical Investigation Officer

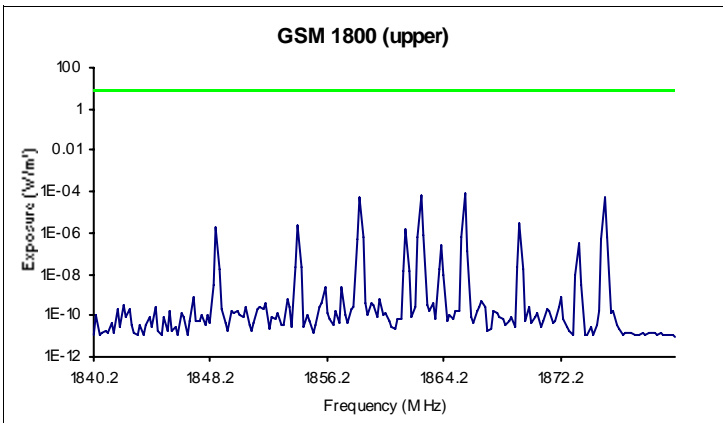
Site: Area around Tower Road	Receiver:
Location: Parking area by water tower	Manufacturer: ROHDE&SCHWARZ
NGR: TL 5342 7987 Taken from GPS	Model: EB200
Start Time: 05 August 2005 11:28:41	Serial Number: 837.752/003
Officer: John Taylor	Antenna:
	Manufacturer: Rohde & Schwarz
	Model: HE200
	Serial Number: 728264/025



Frequency (MHz)	Maximum Exposure (W/m²)	ICNIRP Limit (W/m²)	Frequency Exposure Quotient
952.000	3.68E-05	4.76	7.73E-06
936.400	1.78E-05	4.68	3.80E-06
939.200	1.71E-05	4.70	3.64E-06
927.800	1.67E-05	4.64	3.59E-06
958.800	1.56E-05	4.79	3.25E-06
946.000	1.26E-05	4.73	2.66E-06
941.000	8.22E-06	4.71	1.75E-06
937.400	7.10E-06	4.69	1.52E-06
944.600	4.35E-06	4.72	9.21E-07
935.400	3.16E-06	4.68	6.75E-07
Band Exposure Quotient:			3.29E-05



Frequency (MHz)	Maximum Exposure (W/m²)	ICNIRP Limit (W/m²)	Frequency Exposure Quotient
1,823.400	1.55E-04	9.12	1.70E-05
1,821.200	1.38E-04	9.11	1.52E-05
1,835.400	3.09E-05	9.18	3.37E-06
1,826.200	1.01E-05	9.13	1.10E-06
1,839.800	4.61E-06	9.20	5.01E-07
1,823.600	1.52E-06	9.12	1.67E-07
1,823.200	1.42E-06	9.12	1.55E-07
1,835.200	6.61E-07	9.18	7.21E-08
1,821.000	5.89E-07	9.11	6.46E-08
1,822.400	3.72E-07	9.11	4.08E-08
Band Exposure Quotient:			3.78E-05

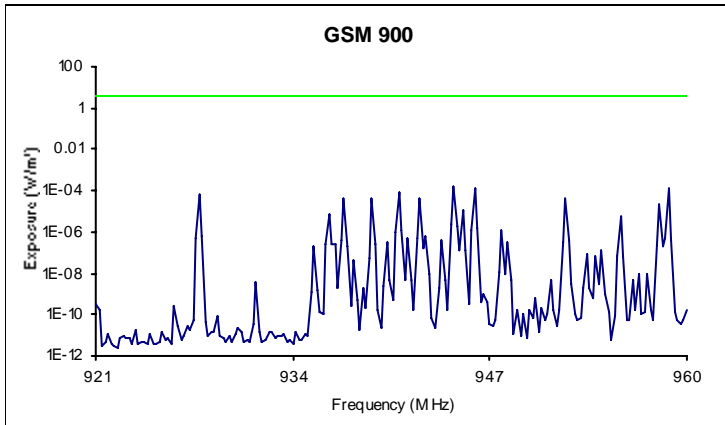


Frequency (MHz)	Maximum Exposure (W/m²)	ICNIRP Limit (W/m²)	Frequency Exposure Quotient
1,865.600	7.82E-05	9.33	8.38E-06
1,862.600	6.47E-05	9.31	6.95E-06
1,858.400	5.73E-05	9.29	6.16E-06
1,875.200	5.76E-05	9.38	6.14E-06
1,869.400	2.73E-06	9.35	2.92E-07
1,854.200	2.26E-06	9.27	2.44E-07
1,848.600	1.70E-06	9.24	1.84E-07
1,861.600	1.59E-06	9.31	1.70E-07
1,862.800	8.15E-07	9.31	8.75E-08
1,858.600	6.43E-07	9.29	6.92E-08
Band Exposure Quotient:			2.91E-05

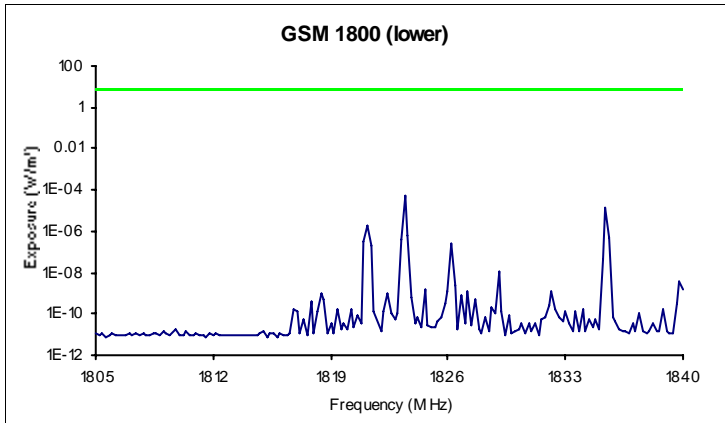
Total number of measurements: 572

Total Band Exposure Quotient: **9.97E-05**

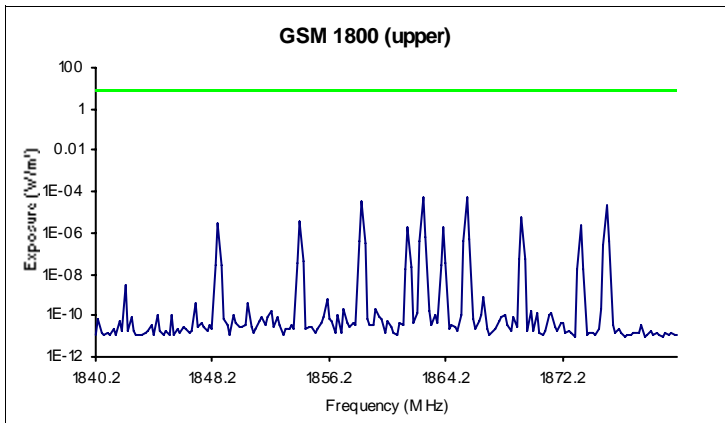
Site: Area around Tower Road	Receiver:
Location: Footpath near bend in Barton Road	Manufacturer: ROHDE&SCHWARZ
NGR: TL 5353 7984 Taken from GPS	Model: EB200
Start Time: 05 August 2005 12:03:17	Serial Number: 837.752/003
Officer: John Taylor	Antenna:
	Manufacturer: Rohde & Schwarz
	Model: HE200
	Serial Number: 728264/025



Frequency (MHz)	Maximum Exposure (W/m ²)	ICNIRP Limit (W/m ²)	Frequency Exposure Quotient
944.600	1.69E-04	4.72	3.58E-05
958.800	1.39E-04	4.79	2.90E-05
946.000	1.17E-04	4.73	2.48E-05
941.000	8.61E-05	4.71	1.83E-05
927.800	6.05E-05	4.64	1.30E-05
937.400	4.69E-05	4.69	1.00E-05
939.200	4.50E-05	4.70	9.58E-06
942.400	4.43E-05	4.71	9.40E-06
952.000	4.13E-05	4.76	8.68E-06
958.200	2.05E-05	4.79	4.28E-06
Band Exposure Quotient:			1.72E-04



Frequency (MHz)	Maximum Exposure (W/m ²)	ICNIRP Limit (W/m ²)	Frequency Exposure Quotient
1,823.400	4.80E-05	9.12	5.27E-06
1,835.400	1.41E-05	9.18	1.54E-06
1,821.200	1.78E-06	9.11	1.95E-07
1,823.600	5.65E-07	9.12	6.19E-08
1,835.600	4.91E-07	9.18	5.35E-08
1,823.200	4.28E-07	9.12	4.69E-08
1,821.000	3.02E-07	9.11	3.31E-08
1,826.200	2.36E-07	9.13	2.59E-08
1,821.400	1.95E-07	9.11	2.14E-08
1,835.200	4.58E-08	9.18	4.99E-09
Band Exposure Quotient:			7.26E-06

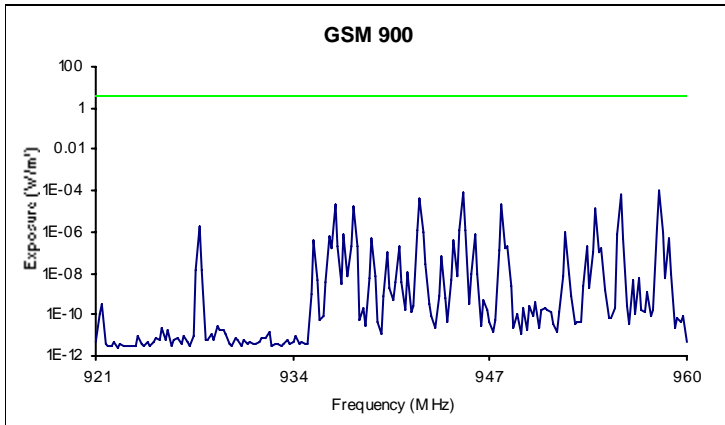


Frequency (MHz)	Maximum Exposure (W/m ²)	ICNIRP Limit (W/m ²)	Frequency Exposure Quotient
1,865.600	5.80E-05	9.33	6.21E-06
1,862.600	5.14E-05	9.31	5.52E-06
1,858.400	3.61E-05	9.29	3.89E-06
1,875.200	2.29E-05	9.38	2.45E-06
1,869.400	5.45E-06	9.35	5.83E-07
1,854.200	4.02E-06	9.27	4.34E-07
1,848.600	3.02E-06	9.24	3.27E-07
1,873.400	2.34E-06	9.37	2.50E-07
1,864.000	2.10E-06	9.32	2.25E-07
1,861.600	2.04E-06	9.31	2.19E-07
Band Exposure Quotient:			2.05E-05

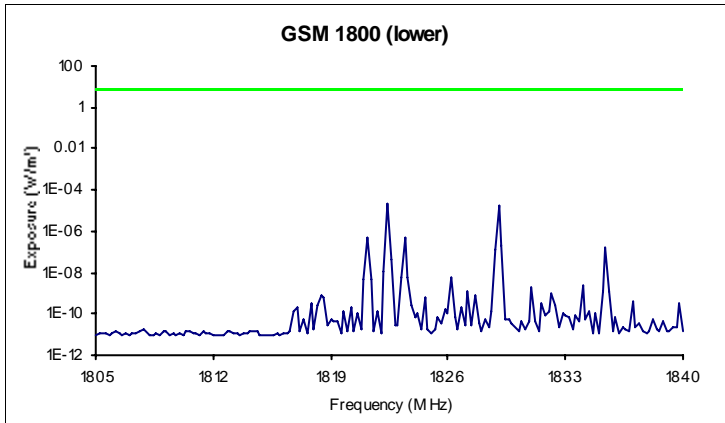
Total number of measurements: 572

Total Band Exposure Quotient: **2.00E-04**

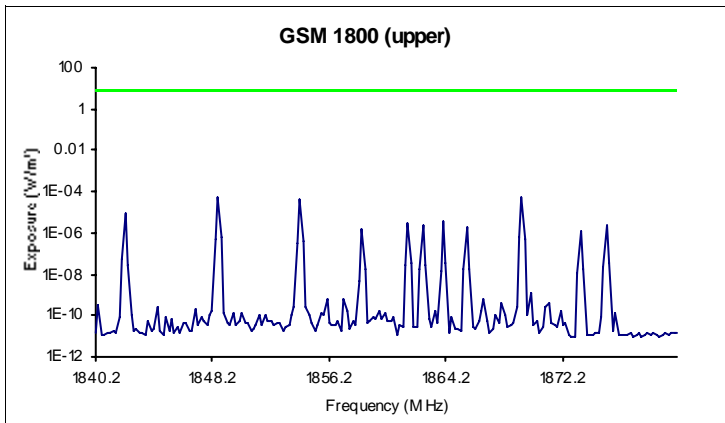
Site: Area around Tower Road	Receiver:
Location: Footpath at bend in Houghton Gardens	Manufacturer: ROHDE&SCHWARZ
NGR: TL 5342 8005 Taken from GPS	Model: EB200
Start Time: 05 August 2005 12:49:37	Serial Number: 837.752/003
Officer: John Taylor	Antenna:
	Manufacturer: Rohde & Schwarz
	Model: HE200
	Serial Number: 728264/025



Frequency (MHz)	Maximum Exposure (W/m²)	ICNIRP Limit (W/m²)	Frequency Exposure Quotient
958.200	1.03E-04	4.79	2.15E-05
945.200	9.10E-05	4.73	1.93E-05
955.600	6.30E-05	4.78	1.32E-05
942.400	3.86E-05	4.71	8.19E-06
936.800	2.19E-05	4.68	4.68E-06
947.800	2.00E-05	4.74	4.23E-06
938.000	1.59E-05	4.69	3.39E-06
954.000	1.28E-05	4.77	2.69E-06
927.800	1.87E-06	4.64	4.03E-07
958.000	1.36E-06	4.79	2.83E-07
Band Exposure Quotient:			8.08E-05



Frequency (MHz)	Maximum Exposure (W/m²)	ICNIRP Limit (W/m²)	Frequency Exposure Quotient
1,822.400	2.05E-05	9.11	2.24E-06
1,829.000	1.61E-05	9.14	1.76E-06
1,823.400	5.52E-07	9.12	6.05E-08
1,821.200	5.01E-07	9.11	5.50E-08
1,829.200	1.84E-07	9.15	2.02E-08
1,835.400	1.62E-07	9.18	1.77E-08
1,828.800	1.37E-07	9.14	1.49E-08
1,822.600	4.58E-08	9.11	5.03E-09
1,822.200	1.05E-08	9.11	1.15E-09
1,826.200	6.22E-09	9.13	6.81E-10
Band Exposure Quotient:			4.18E-06

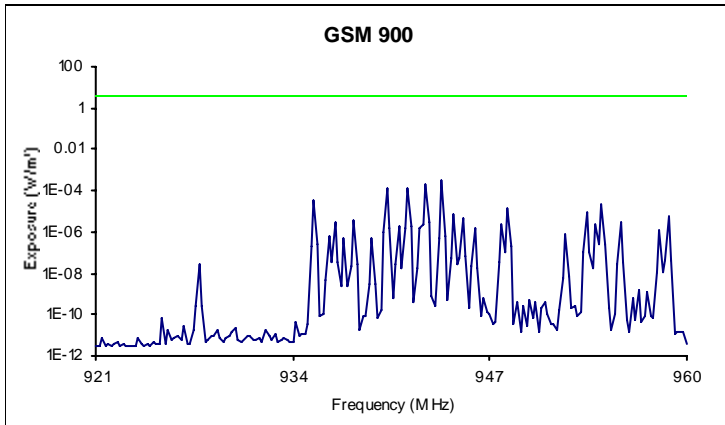


Frequency (MHz)	Maximum Exposure (W/m²)	ICNIRP Limit (W/m²)	Frequency Exposure Quotient
1,848.600	5.76E-05	9.24	6.23E-06
1,869.400	5.57E-05	9.35	5.96E-06
1,854.200	3.93E-05	9.27	4.24E-06
1,842.200	9.90E-06	9.21	1.07E-06
1,864.000	3.33E-06	9.32	3.57E-07
1,861.600	3.16E-06	9.31	3.40E-07
1,875.200	2.63E-06	9.38	2.81E-07
1,862.600	2.35E-06	9.31	2.52E-07
1,865.600	1.96E-06	9.33	2.11E-07
1,858.400	1.51E-06	9.29	1.62E-07
Band Exposure Quotient:			1.96E-05

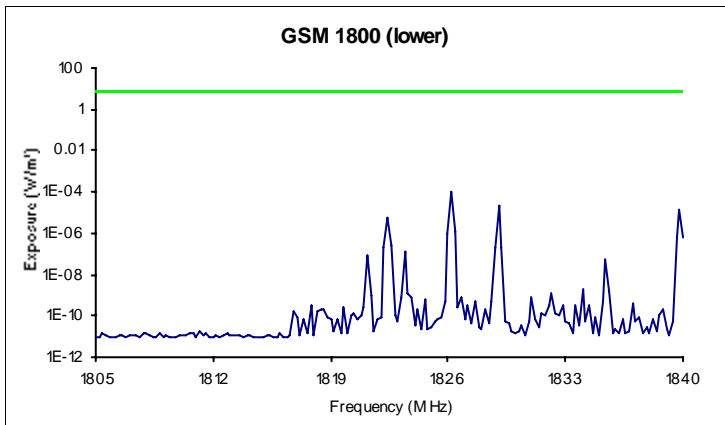
Total number of measurements: 572

Total Band Exposure Quotient: **1.05E-04**

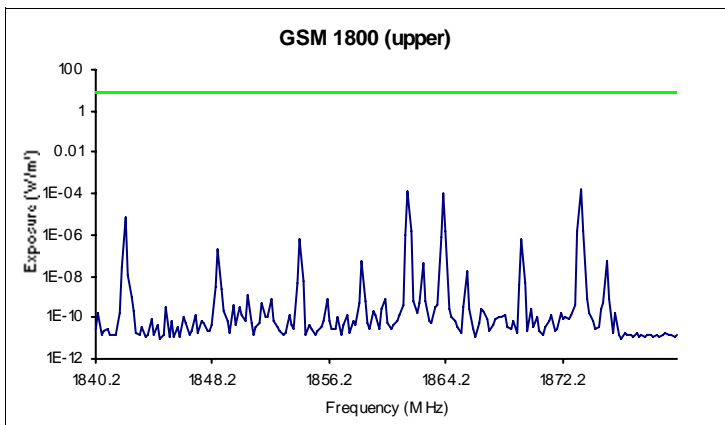
Site: Area around Tower Road	Receiver:
Location: Footpath in The Chase opposite Mawson Close	Manufacturer: ROHDE&SCHWARZ
NGR: TL 5317 7982 Taken from GPS	Model: EB200
Start Time: 05 August 2005 13:29:53	Serial Number: 837.752/003
Officer: John Taylor	Antenna:
	Manufacturer: Rohde & Schwarz
	Model: HE200
	Serial Number: 728264/025



Frequency (MHz)	Maximum Exposure (W/m ²)	ICNIRP Limit (W/m ²)	Frequency Exposure Quotient
943.800	2.87E-04	4.72	6.08E-05
942.800	2.17E-04	4.71	4.61E-05
941.600	1.43E-04	4.71	3.04E-05
940.200	1.36E-04	4.70	2.90E-05
935.400	3.46E-05	4.68	7.40E-06
954.400	2.13E-05	4.77	4.46E-06
948.200	1.49E-05	4.74	3.14E-06
953.400	9.49E-06	4.77	1.99E-06
944.600	7.92E-06	4.72	1.68E-06
958.800	5.28E-06	4.79	1.10E-06
Band Exposure Quotient:			1.95E-04



Frequency (MHz)	Maximum Exposure (W/m ²)	ICNIRP Limit (W/m ²)	Frequency Exposure Quotient
1,826.200	1.08E-04	9.13	1.18E-05
1,829.000	2.27E-05	9.14	2.48E-06
1,839.800	1.46E-05	9.20	1.59E-06
1,822.400	5.77E-06	9.11	6.33E-07
1,826.400	1.13E-06	9.13	1.24E-07
1,826.000	9.63E-07	9.13	1.05E-07
1,840.000	6.37E-07	9.20	6.92E-08
1,839.600	5.67E-07	9.20	6.17E-08
1,822.600	2.46E-07	9.11	2.70E-08
1,829.200	2.27E-07	9.15	2.48E-08
Band Exposure Quotient:			1.70E-05

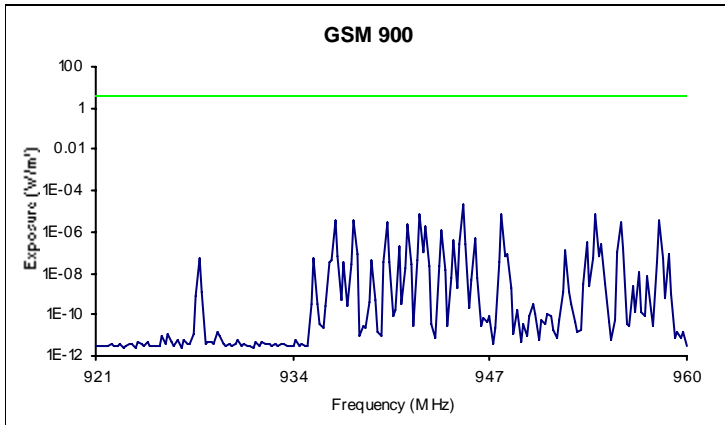


Frequency (MHz)	Maximum Exposure (W/m ²)	ICNIRP Limit (W/m ²)	Frequency Exposure Quotient
1,873.400	1.73E-04	9.37	1.85E-05
1,861.600	1.26E-04	9.31	1.35E-05
1,864.000	1.10E-04	9.32	1.18E-05
1,842.200	7.34E-06	9.21	7.97E-07
1,873.600	1.58E-06	9.37	1.69E-07
1,873.200	1.58E-06	9.37	1.69E-07
1,864.200	1.49E-06	9.32	1.59E-07
1,861.800	1.41E-06	9.31	1.52E-07
1,861.400	9.55E-07	9.31	1.03E-07
1,863.800	8.16E-07	9.32	8.76E-08
Band Exposure Quotient:			4.57E-05

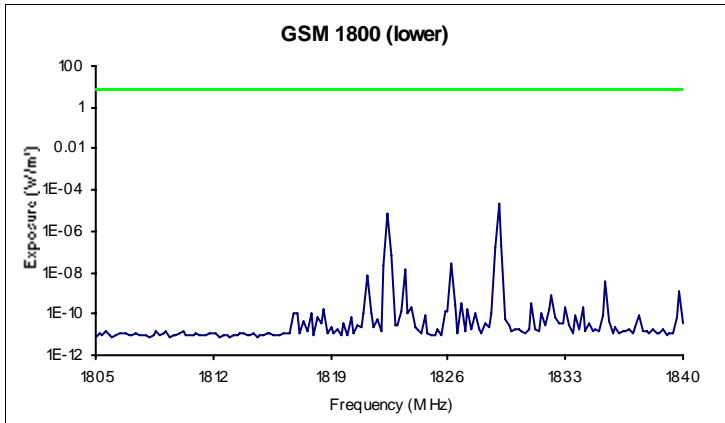
Total number of measurements: 572

Total Band Exposure Quotient: **2.58E-04**

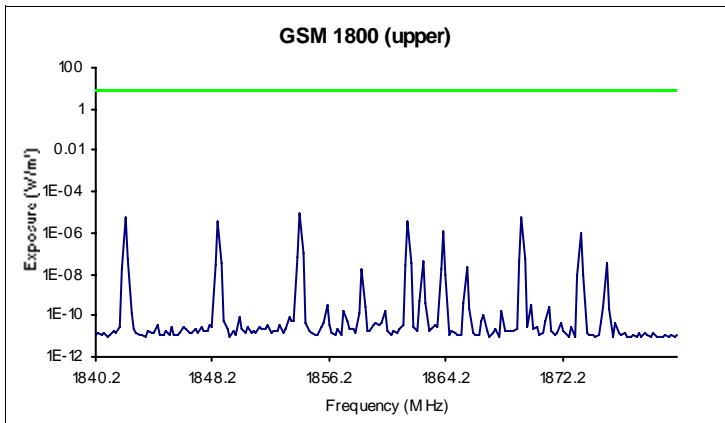
Site: Area around Tower Road	Receiver:
Location: Footpath at corner of The Chase and Hamilton Road	Manufacturer: ROHDE&SCHWARZ
NGR: TL 5319 8008 Taken from GPS	Model: EB200
Start Time: 05 August 2005 14:02:12	Serial Number: 837.752/003
Officer: John Taylor	Antenna:
	Manufacturer: Rohde & Schwarz
	Model: HE200
	Serial Number: 728264/025



Frequency (MHz)	Maximum Exposure (W/m²)	ICNIRP Limit (W/m²)	Frequency Exposure Quotient
945.200	2.09E-05	4.73	4.41E-06
954.000	7.55E-06	4.77	1.58E-06
947.800	7.44E-06	4.74	1.57E-06
942.400	7.18E-06	4.71	1.52E-06
938.000	4.09E-06	4.69	8.73E-07
936.800	3.64E-06	4.68	7.77E-07
958.200	3.33E-06	4.79	6.95E-07
955.600	3.23E-06	4.78	6.77E-07
940.200	2.66E-06	4.70	5.65E-07
941.600	2.49E-06	4.71	5.28E-07
Band Exposure Quotient:			1.47E-05



Frequency (MHz)	Maximum Exposure (W/m²)	ICNIRP Limit (W/m²)	Frequency Exposure Quotient
1,829.000	1.98E-05	9.14	2.16E-06
1,822.400	6.93E-06	9.11	7.61E-07
1,829.200	1.89E-07	9.15	2.06E-08
1,828.800	1.57E-07	9.14	1.72E-08
1,822.600	6.78E-08	9.11	7.44E-09
1,826.200	2.53E-08	9.13	2.77E-09
1,822.200	2.04E-08	9.11	2.24E-09
1,823.400	1.32E-08	9.12	1.45E-09
1,821.200	7.94E-09	9.11	8.72E-10
1,835.400	3.99E-09	9.18	4.34E-10
Band Exposure Quotient:			2.98E-06

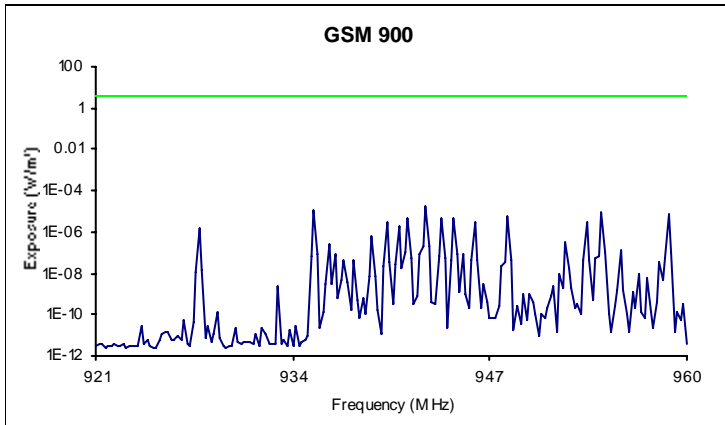


Frequency (MHz)	Maximum Exposure (W/m²)	ICNIRP Limit (W/m²)	Frequency Exposure Quotient
1,854.200	8.60E-06	9.27	9.28E-07
1,842.200	5.44E-06	9.21	5.91E-07
1,869.400	5.20E-06	9.35	5.56E-07
1,861.600	3.80E-06	9.31	4.09E-07
1,848.600	3.55E-06	9.24	3.84E-07
1,864.000	1.21E-06	9.32	1.30E-07
1,873.400	9.75E-07	9.37	1.04E-07
1,854.400	9.88E-08	9.27	1.07E-08
1,854.000	6.68E-08	9.27	7.20E-09
1,842.400	5.83E-08	9.21	6.33E-09
Band Exposure Quotient:			3.17E-06

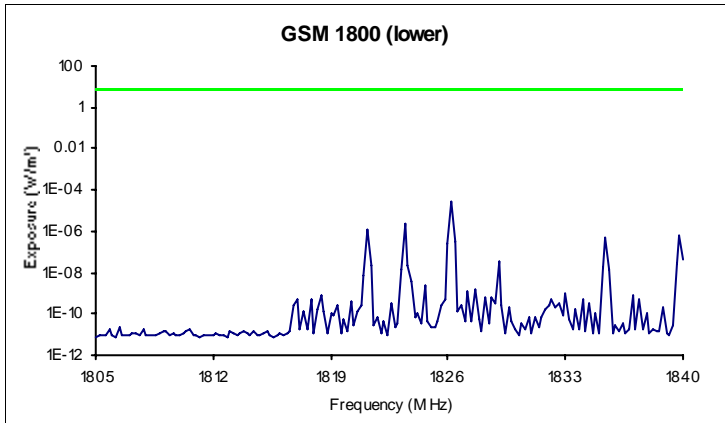
Total number of measurements: 572

Total Band Exposure Quotient: **2.09E-05**

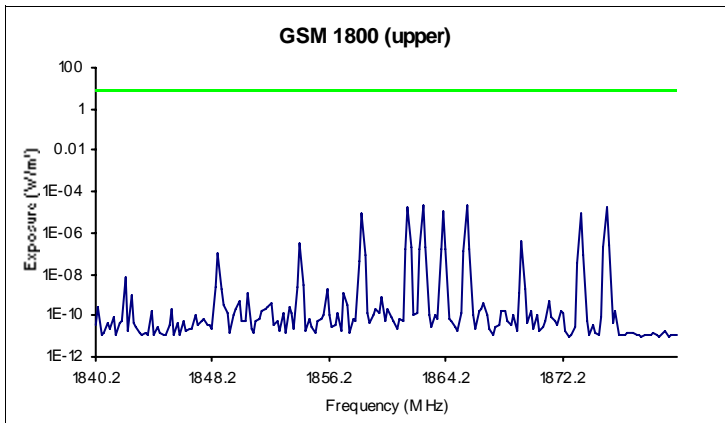
Site:	Area around Tower Road	Receiver:	Manufacturer: ROHDE&SCHWARZ
Location:	Footpath at junction of Cambridge Road and Witchford Road	Model:	EB200
		Serial Number:	837.752/003
NGR:	TL 5335 7971	Taken from GPS	
Start Time:	05 August 2005 14:26:20	Antenna:	Manufacturer: Rohde & Schwarz
Officer:	John Taylor	Model:	HE200
		Serial Number:	728264/025



Frequency (MHz)	Maximum Exposure (W/m²)	ICNIRP Limit (W/m²)	Frequency Exposure Quotient
942.800	1.61E-05	4.71	3.42E-06
935.400	1.05E-05	4.68	2.24E-06
954.400	9.74E-06	4.77	2.04E-06
958.800	6.50E-06	4.79	1.36E-06
948.200	5.65E-06	4.74	1.19E-06
944.600	4.88E-06	4.72	1.03E-06
941.600	4.52E-06	4.71	9.61E-07
943.800	4.24E-06	4.72	8.99E-07
946.000	3.09E-06	4.73	6.53E-07
940.200	2.78E-06	4.70	5.92E-07
Band Exposure Quotient:			1.64E-05



Frequency (MHz)	Maximum Exposure (W/m²)	ICNIRP Limit (W/m²)	Frequency Exposure Quotient
1,826.200	2.98E-05	9.13	3.26E-06
1,823.400	2.15E-06	9.12	2.35E-07
1,821.200	1.15E-06	9.11	1.26E-07
1,839.800	6.08E-07	9.20	6.61E-08
1,835.400	4.68E-07	9.18	5.10E-08
1,826.400	3.26E-07	9.13	3.57E-08
1,826.000	2.42E-07	9.13	2.65E-08
1,840.000	4.72E-08	9.20	5.13E-09
1,829.000	3.20E-08	9.14	3.50E-09
1,839.600	2.91E-08	9.20	3.16E-09
Band Exposure Quotient:			3.83E-06



Frequency (MHz)	Maximum Exposure (W/m²)	ICNIRP Limit (W/m²)	Frequency Exposure Quotient
1,865.600	1.96E-05	9.33	2.11E-06
1,862.600	1.95E-05	9.31	2.10E-06
1,861.600	1.74E-05	9.31	1.87E-06
1,875.200	1.59E-05	9.38	1.69E-06
1,864.000	1.05E-05	9.32	1.13E-06
1,858.400	9.95E-06	9.29	1.07E-06
1,873.400	8.30E-06	9.37	8.86E-07
1,869.400	4.13E-07	9.35	4.42E-08
1,854.200	3.27E-07	9.27	3.53E-08
1,875.400	2.29E-07	9.38	2.45E-08
Band Exposure Quotient:			1.12E-05

Total number of measurements: 572

Total Band Exposure Quotient: **3.14E-05**

Glossary

- Site:** The building or area around which sets of measurements are taken
- Location:** The position within a site at which a single set of measurements is taken. A set of measurements consists of multiple scans of many frequencies within a number of bands
- Band:** A portion of the electromagnetic spectrum reserved for specific radio services
- NGR:** The Ordnance Survey national grid reference coordinates of the location. In this survey NGRs are specified to 8-digit (10-metre) resolution. E.g. SJ 9755 9888
- GPS:** The Global Positioning System
- Start Time:** The date and time at which the receiver started taking its measurements at a location
- Officer:** The name of the RA representative who carried out the audit
- Receiver:** The receiver used to perform the measurements
- Antenna:** The antenna used to perform the measurements
- Exposure:** The maximum measured electric field strength (dB(μ V/m)) converted to an equivalent power density (W/m²)
- Power Density:** The electromagnetic energy flowing through a unit area normal to the direction of propagation in a unit time. Measured in Watts per square metre (W/m²)
- ICNIRP Limit:** The reference level given by the International Commission for Non-Ionizing Radiation Protection (ICNIRP) for general public exposure to electromagnetic fields

<i>Frequency</i>	<i>ICNIRP limit</i>
10MHz to 400 MHz	2 W/m ²
400MHz to 2GHz	f / 200 W/m ²
2GHz to 300GHz	10 W/m ²

(where f is frequency in MHz)

Frequency Exposure Quotient:

The ratio of the measured maximum power density to the ICNIRP limit at a given frequency. A value close to 1 signifies that exposure levels could be near to the ICNIRP limit for that frequency

Band Exposure Quotient:

The sum of the frequency exposure quotients for a single band at a location

Total Band Exposure Quotient:

The sum of the frequency exposure quotients for all of the measured bands at a location

- GSM:** Global System for Mobile communication
- ETACS:** Extended Total Access Communications
- TETRA:** Terrestrial Trunked Radio
- 3G:** Third Generation mobile-phone services

- 1.00E-03:** Exponential (or 'scientific') number format. Equal to one thousandth
- 1.00E-06:** Equal to one millionth
- 1.00E-09:** Equal to one thousand-millionth
- 1.00E-12:** Equal to one million-millionth