

## **Mobile Phone Base-Station Audit**

Audit site: Thorntonhall Area  
  
Thorntonhall  
  
South Lanarkshire  
G74

The Office of Communications (Ofcom) is responsible for management of the civil radio spectrum in the UK. Following recommendations of the Stewart Report in 2000 Ofcom is continuing a national measurement programme to ensure that emissions from cellular base stations do not exceed the guidelines for public maximum exposure set by the International Commission on Non-Ionizing Radiation Protection (ICNIRP).

Electric field strength measurements made in various bands are referenced to and presented alongside the relevant ICNIRP public maximum exposure levels. On the left hand side of the results page(s) is a graphical representation of the radio spectrum surveyed at each location on the site. The purple line on each graph indicates the ICNIRP guideline exposure level for that frequency band. To the right hand side of each graph is a table showing the ten highest level emissions recorded within a band.

Further explanation of the results and their context within the ICNIRP guidelines can be provided by the Ofcom officers at the time of the audit or by contacting Ofcom on 020 7981 3040 or by e-mail at [contact@ofcom.org.uk](mailto:contact@ofcom.org.uk) A glossary of terms can be found at the end of the report.

Results taken from all audit sites and further information on the audit programme can be found on the Ofcom website at [www.ofcom.org.uk](http://www.ofcom.org.uk)

## Report Summary

As the radio spectrum is continually changing, these measurements can only provide information on the radio frequency (RF) conditions for the specific locations at the time of the survey.

Ofcom performed this survey of the RF emission environment prevailing in the vicinity of Thorntonhall Area on 03/02/2010

The following table, sorted in descending order of signal level, summarises the results obtained at each measurement location.

<b>Summary of results:</b>		
<b>Location</b>	<b>Total band exposure</b>	<b>Relationship to ICNIRP Limit</b>
Rail bridge on Thornton Road	2.28E-05	1/ 43823
Track road at gate off Barbana Road	1.01E-05	1/ 99041
Gate on Thornton Road	5.91E-06	1/ 169106
Jtn of Thorn Ave & Thornton Road	4.69E-06	1/ 213247
Warnocks House Ent on Thornton Rd	3.56E-06	1/ 280562
At gate of Warnocks House	3.26E-06	1/ 307094

Issued on behalf of Ofcom.

Issued by:

Received by:

Colin Gardner  
Field Engineer

Resident

## Survey Methodology

EM power density levels have been measured in this survey using a carefully designed and controlled methodology. Elements of this methodology include:

1. A peak search around the identified location in order to determine with accuracy the spot where the maximum radiation levels are being received. To achieve this, the survey engineer walked in the area surrounding the site along a pre-defined template path, using the hand-held probe and noted the location of maximum reading.
2. The probe was then positioned on a tripod at the exact location of the maximum radiation level readings and the measurement taken. The height of the probe is approximately 1.5m above the ground.
3. The exact measurement position was recorded using a GPS receiver and photographs of the location were taken where appropriate.

### Survey equipment

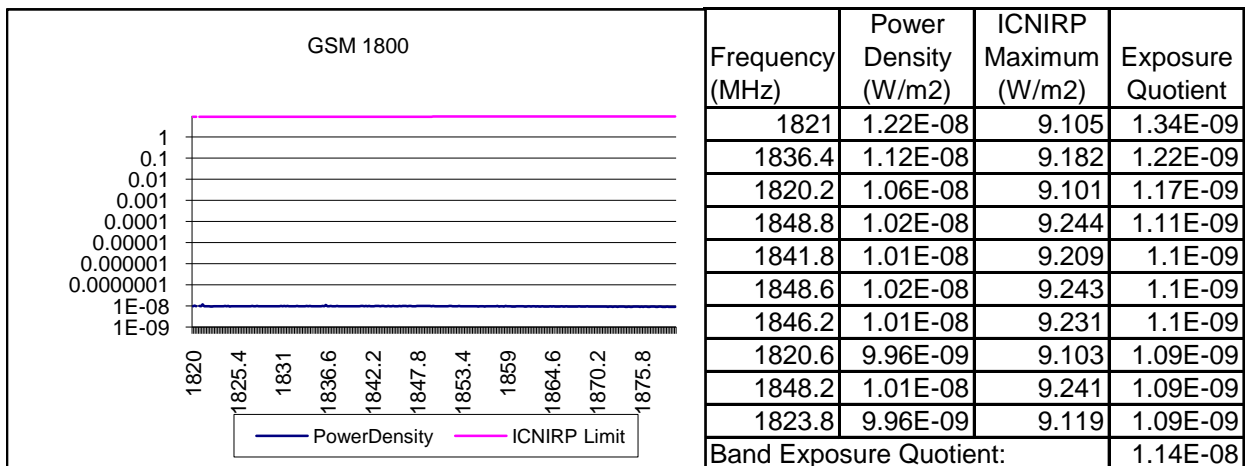
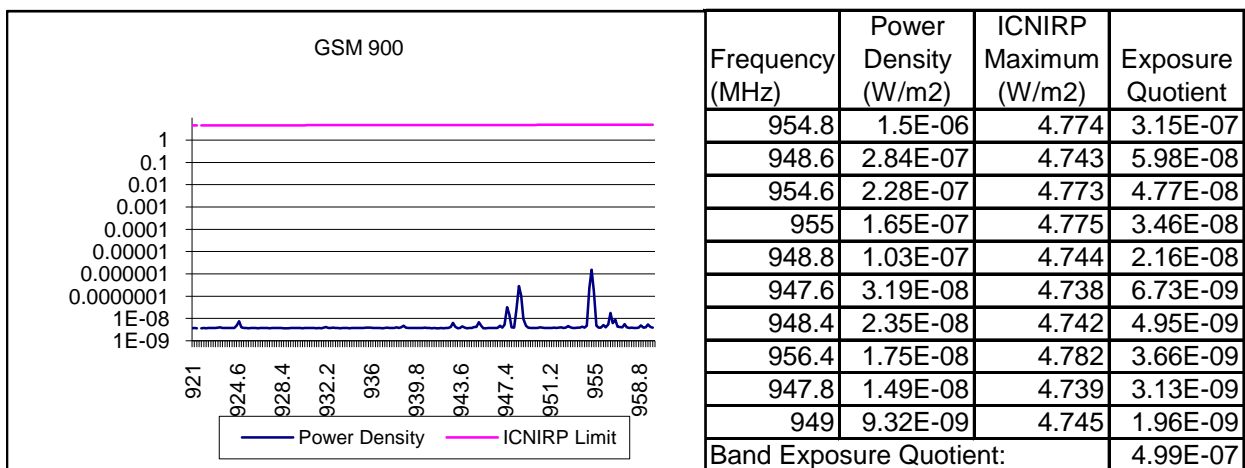
The measurements were performed using:

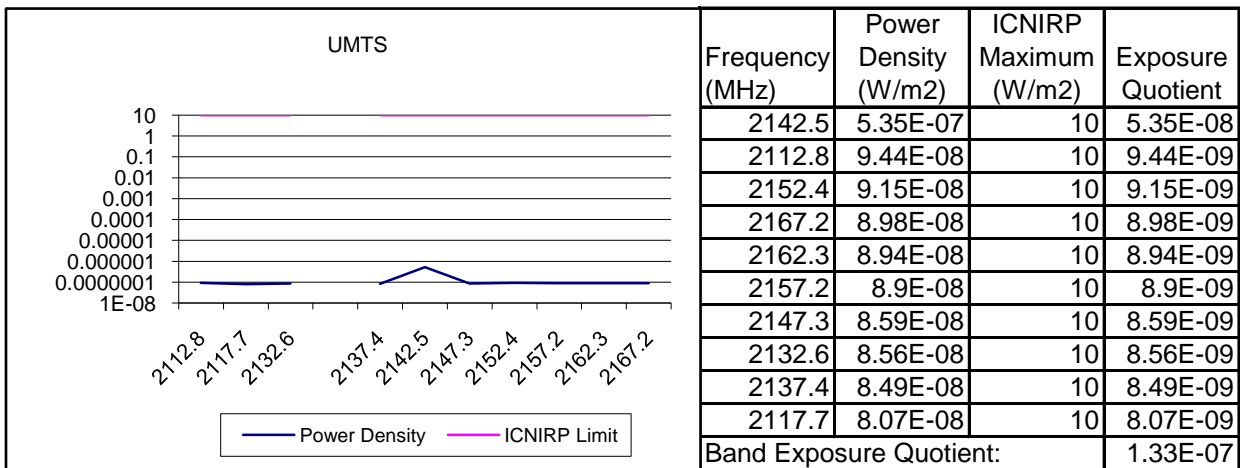
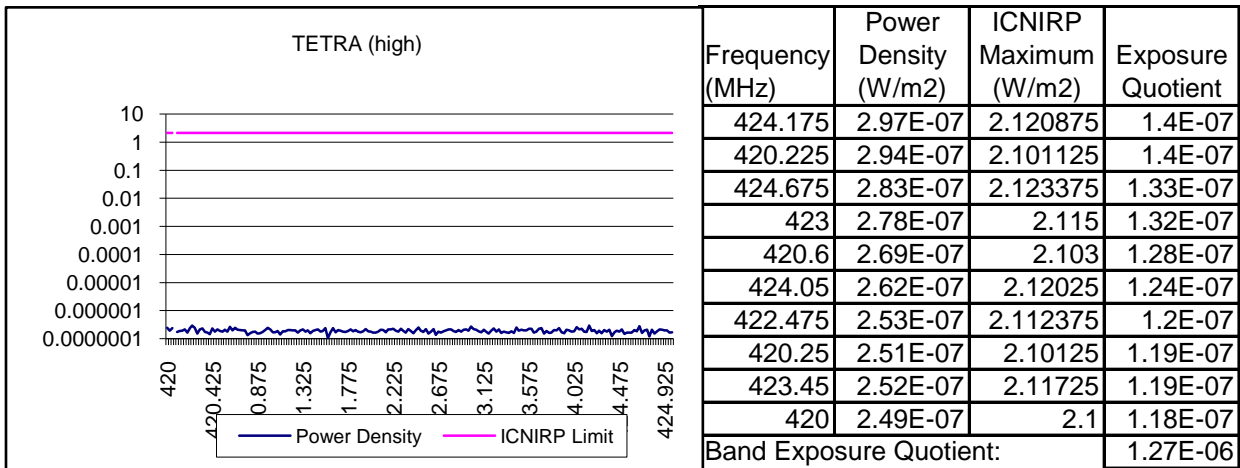
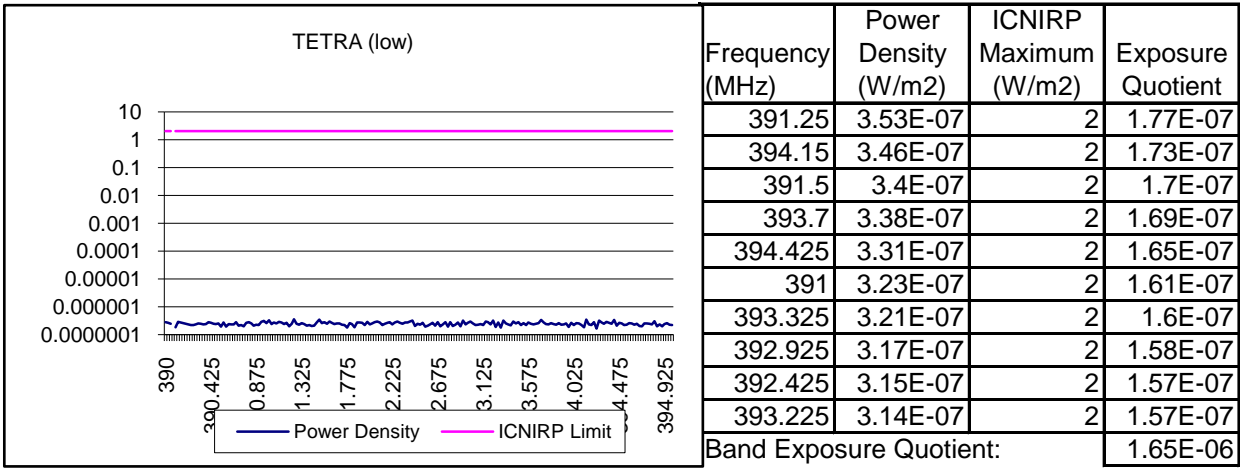
- \* an isotropic field probe, which reacts to all polarisations (directions) of the electric field, in a similar way to biological tissue.
- \* a carefully calibrated exposure level meter for all cellular frequencies to ensure that the measurements are meaningful and accurate.

<b>Receiver:</b>	
Manufacturer:	Rohde & Schwarz
Model:	FSH6
Serial Number:	100583
<b>Probe:</b>	
Manufacturer:	Rohde & Schwarz
Model:	TS-EMF
Serial Number:	100046

<b>Site:</b>	Thorntonhall Area
<b>Location:</b>	Warnocks House Ent on Thornton Rd
<b>Total Band Exposure Quotient:</b>	3.56427E-06
<b>Total Number of Measurements:</b>	5
<b>NGR:</b>	NS 5939 5456
<b>Start time:</b>	03/02/2010 12:49
<b>Officer:</b>	Colin Gardner

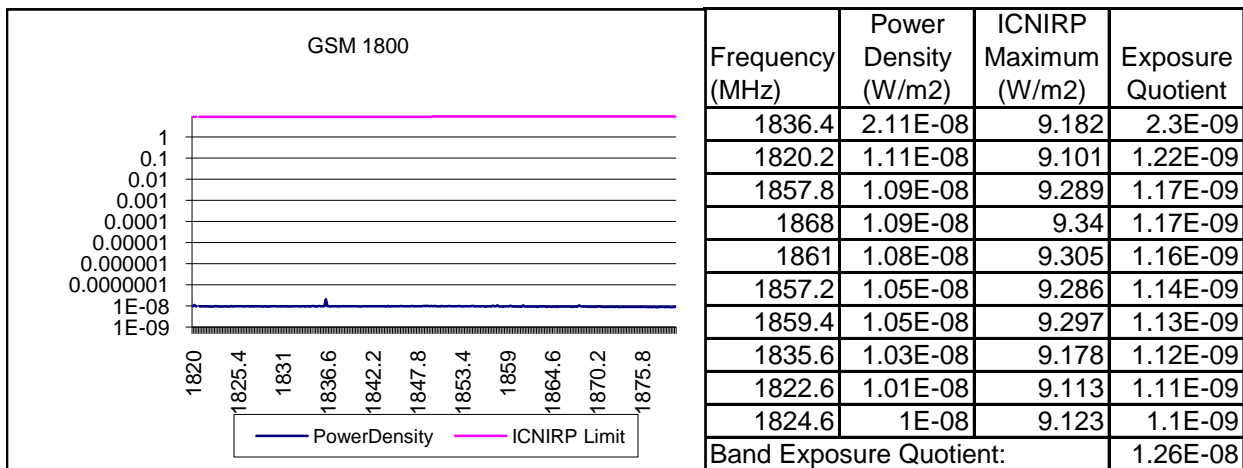
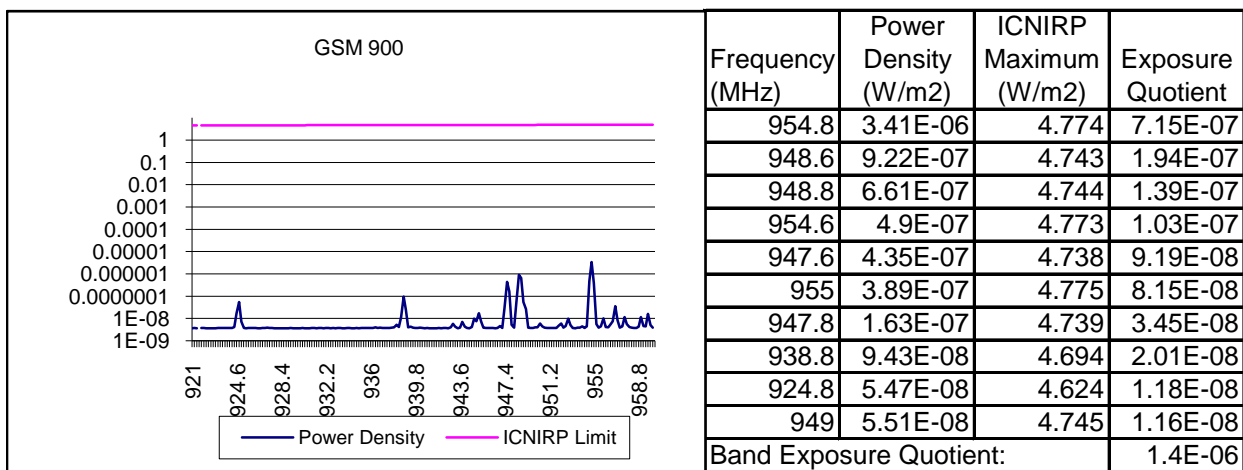
Measurement location: Warnocks House Ent on Thornton Rd

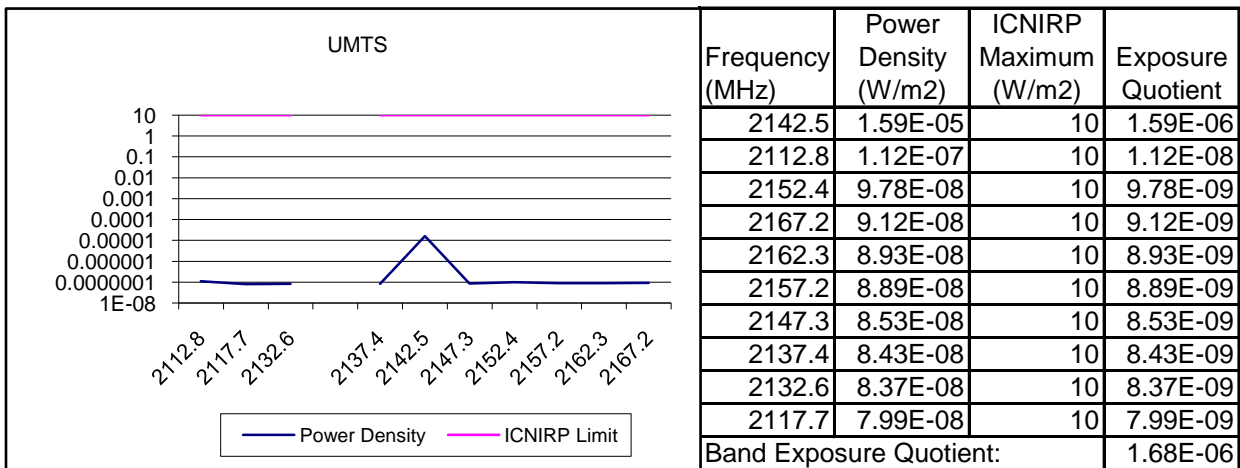
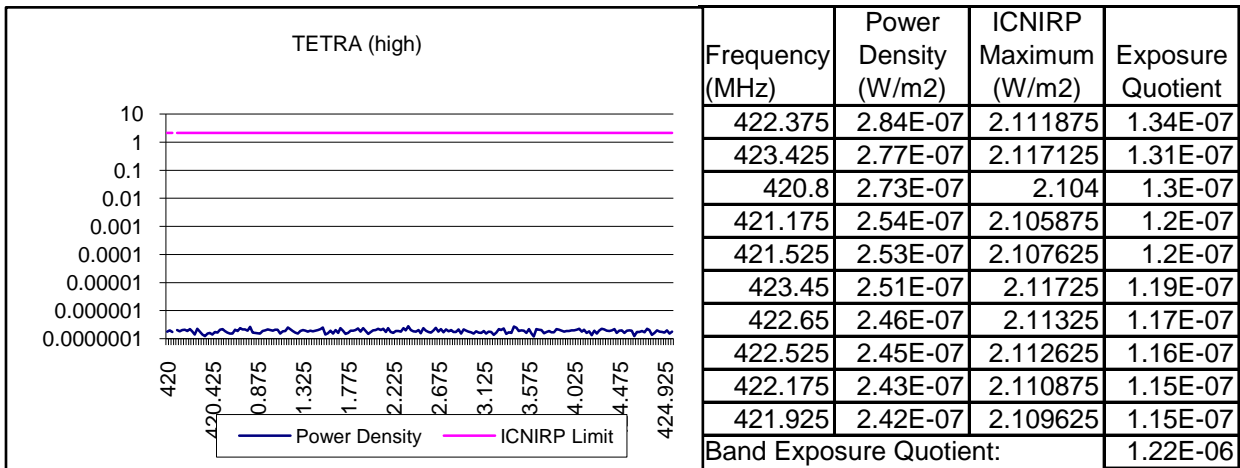
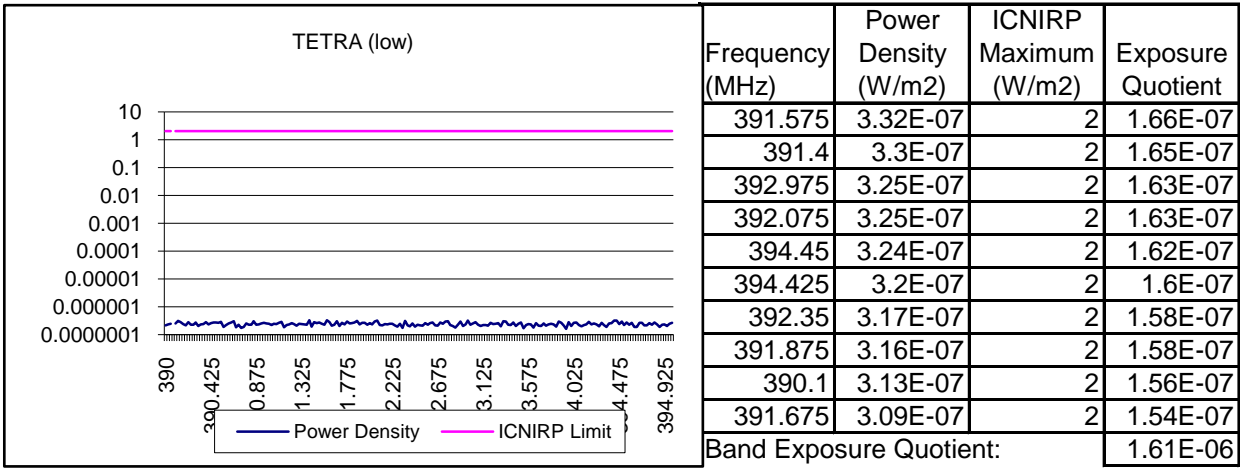




<b>Site:</b>	Thorntonhall Area
<b>Location:</b>	Gate on Thornton Road
<b>Total Band Exposure Quotient:</b>	5.91347E-06
<b>Total Number of Measurements:</b>	5
<b>NGR:</b>	NS 5938 5448
<b>Start time:</b>	03/02/2010 13:00
<b>Officer:</b>	Colin Gardner

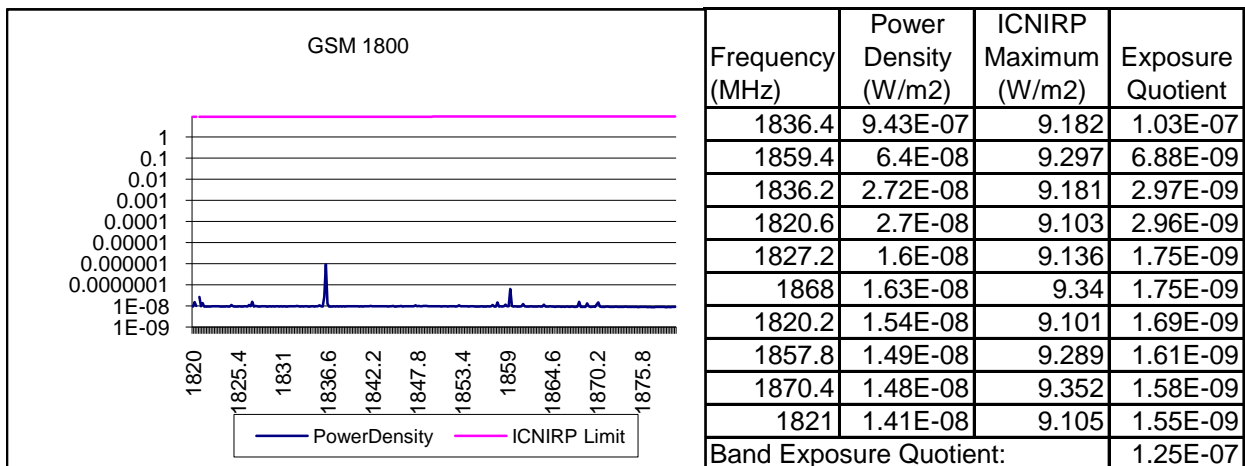
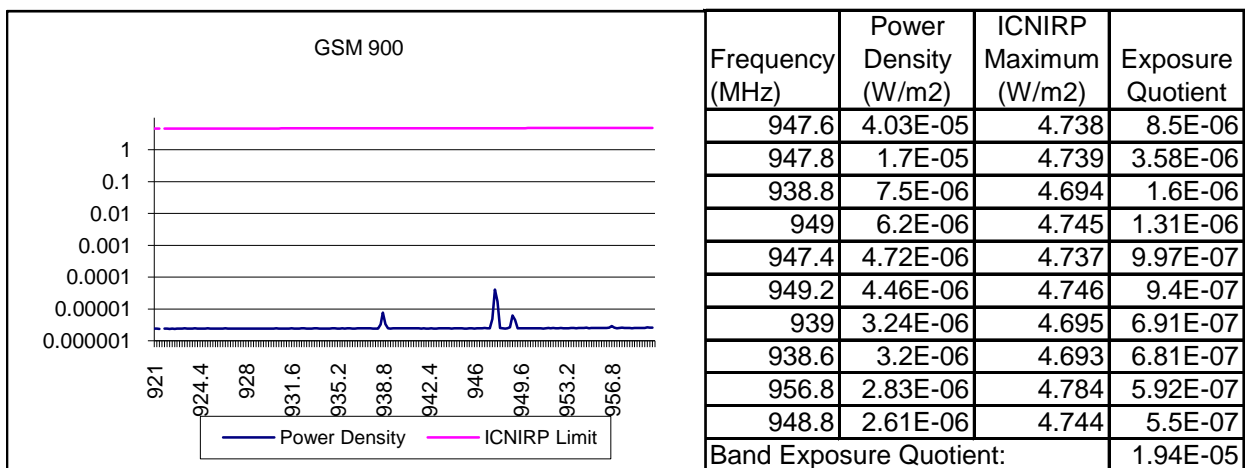
Measurement location: Gate on Thornton Road



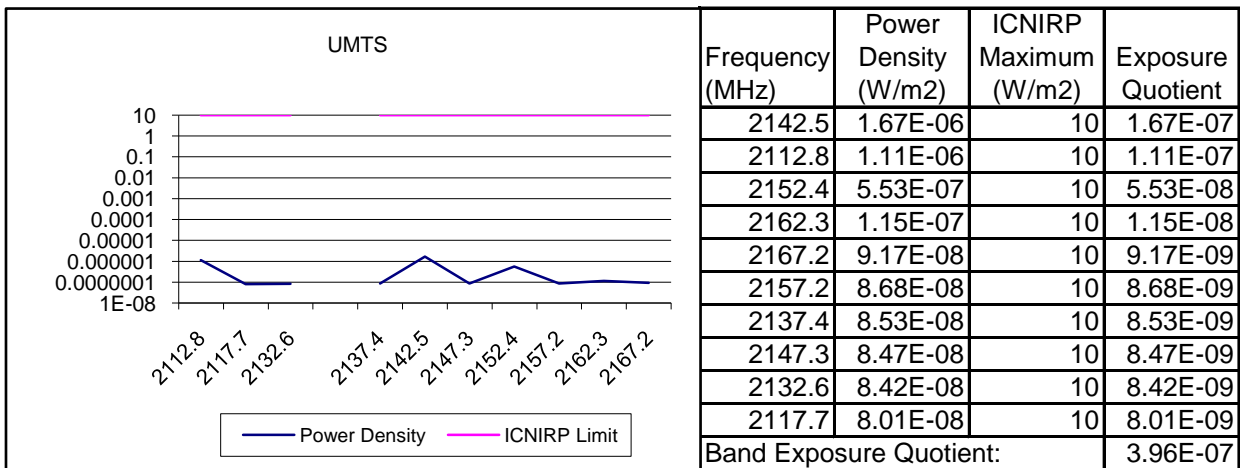
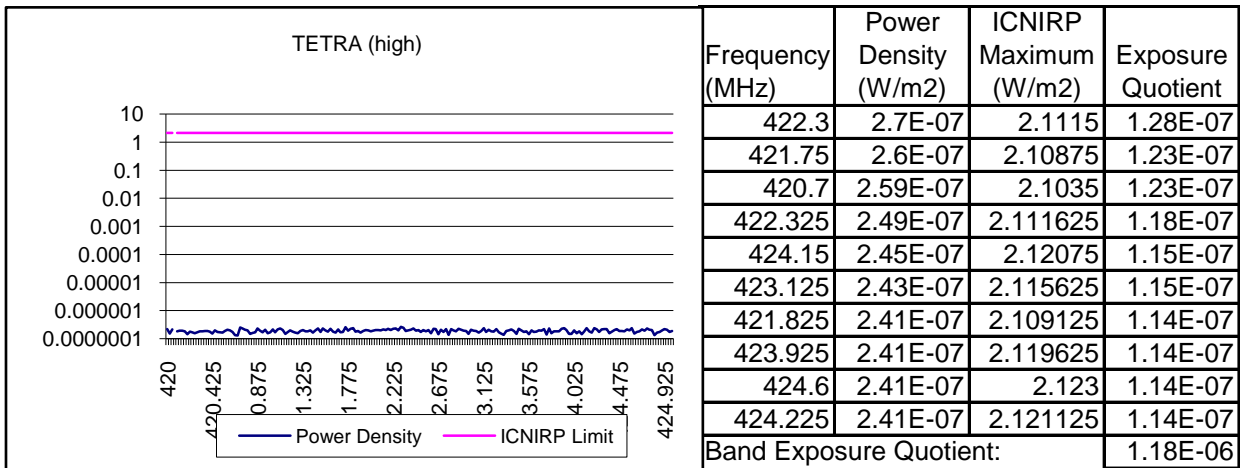
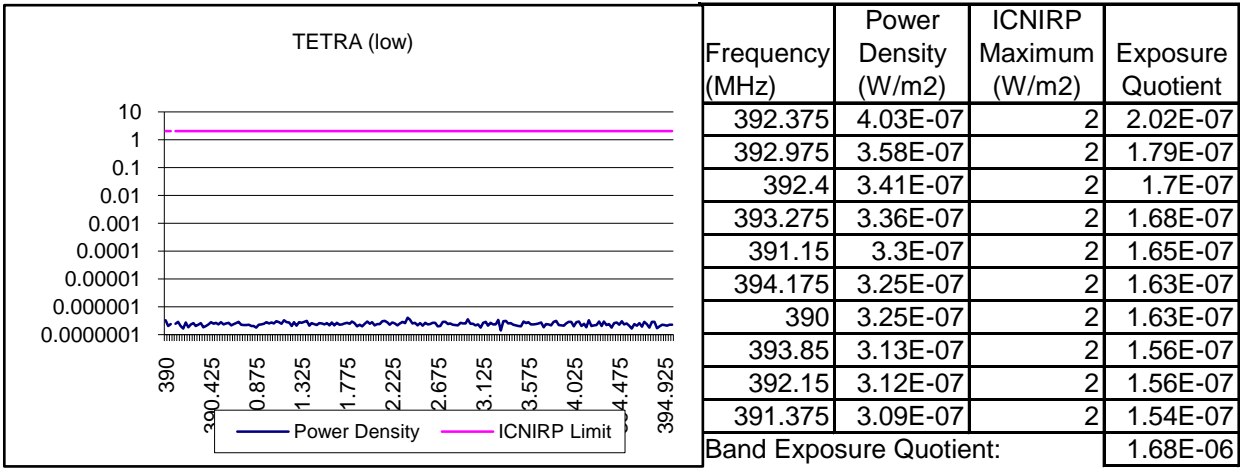


<b>Site:</b>	Thorntonhall Area
<b>Location:</b>	Rail bridge on Thornton Road
<b>Total Band Exposure Quotient:</b>	2.28191E-05
<b>Total Number of Measurements:</b>	5
<b>NGR:</b>	NS 5948 5422
<b>Start time:</b>	03/02/2010 13:18
<b>Officer:</b>	Colin Gardner

Measurement location: Rail bridge on Thornton Road

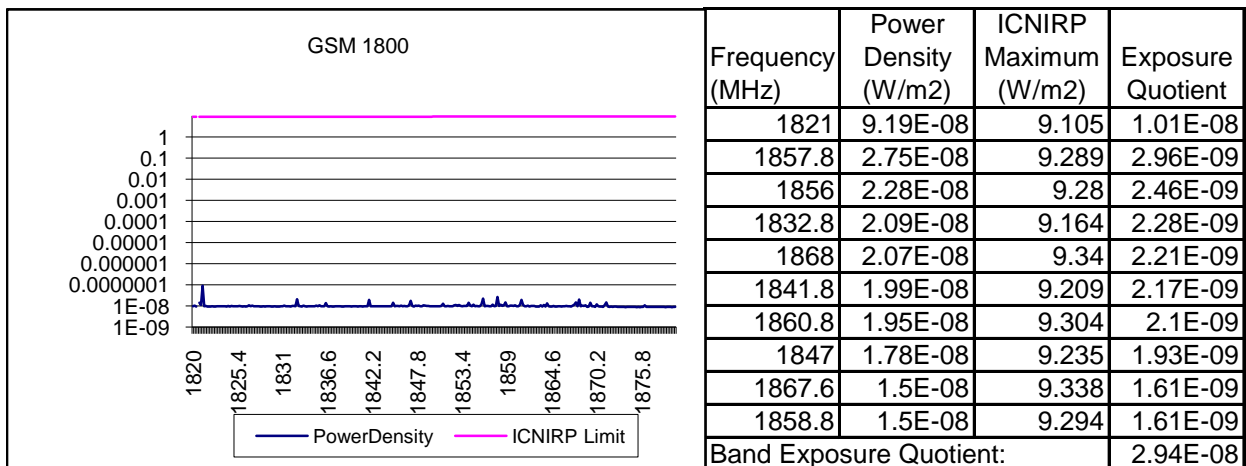
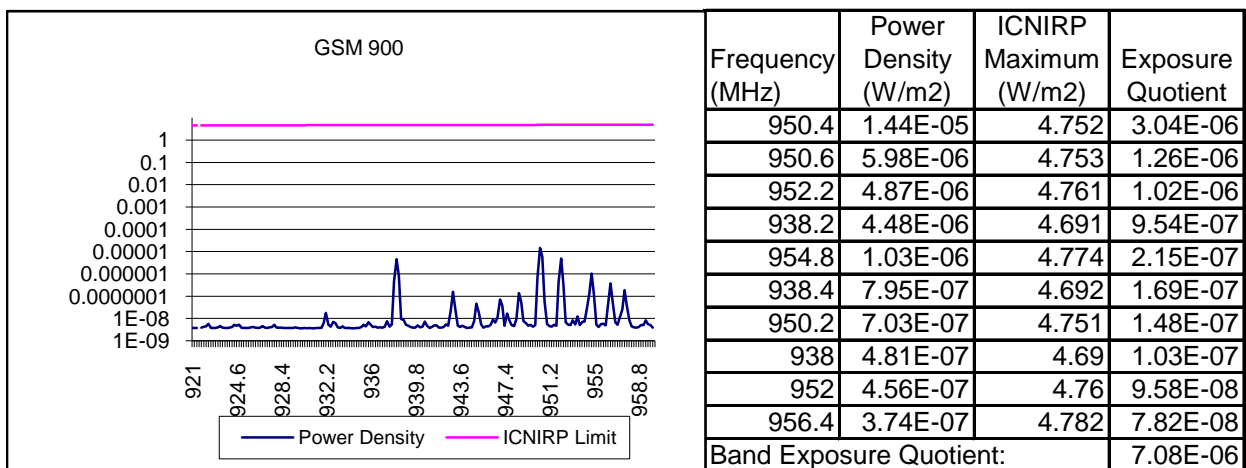


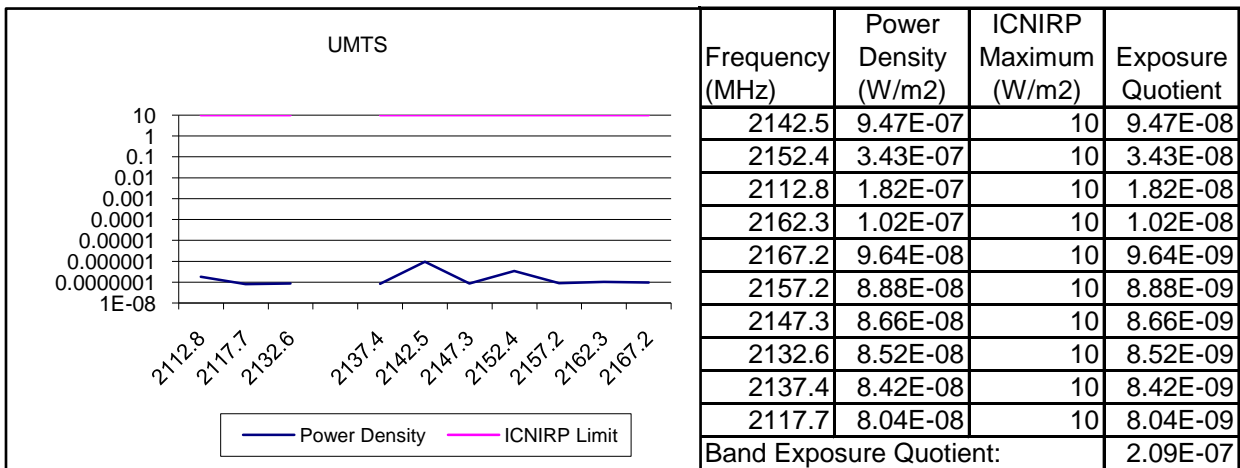
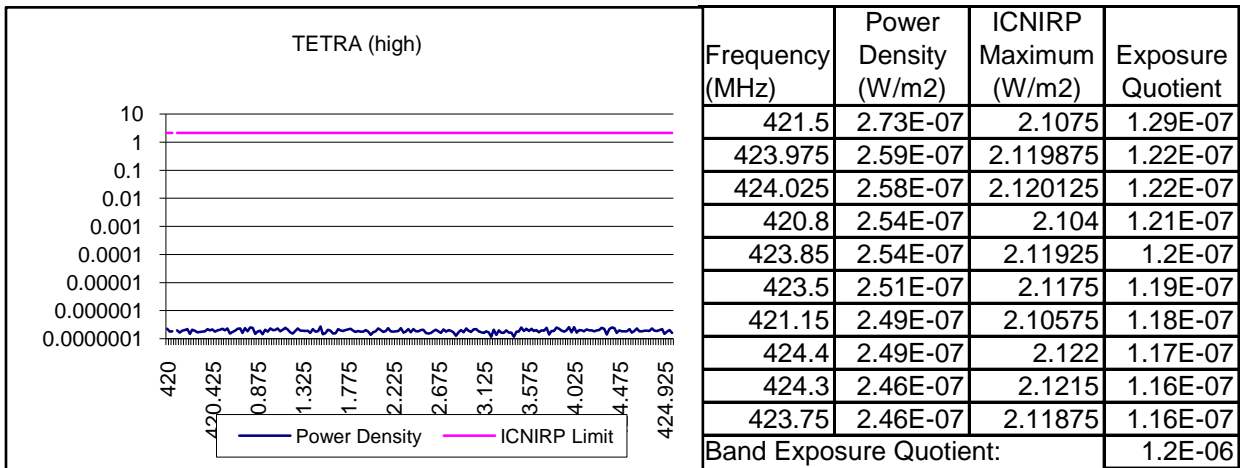
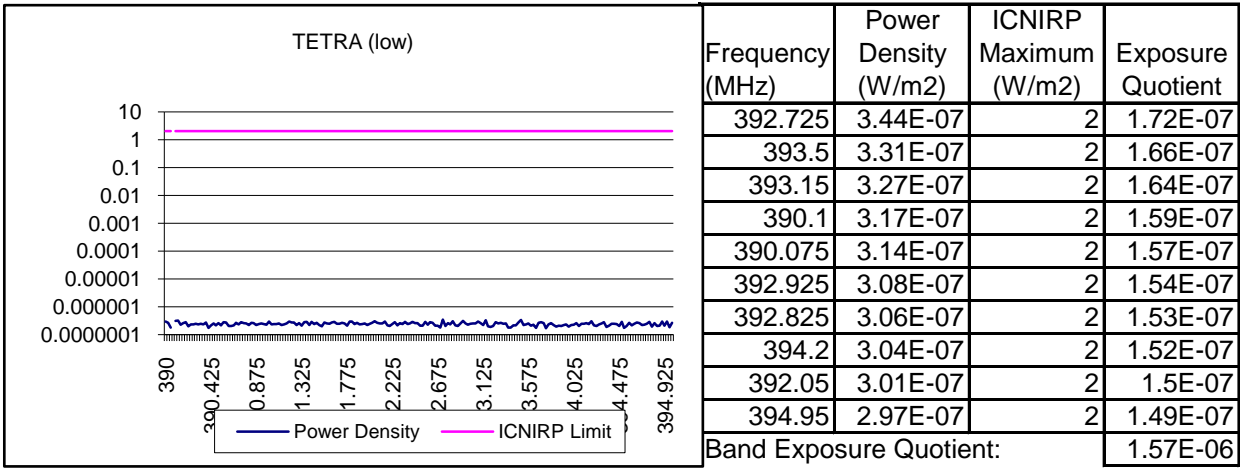




<b>Site:</b>	Thorntonhall Area
<b>Location:</b>	Track road at gate off Barbana Road
<b>Total Band Exposure Quotient:</b>	1.00968E-05
<b>Total Number of Measurements:</b>	5
<b>NGR:</b>	NS 5983 5457
<b>Start time:</b>	03/02/2010 15:07
<b>Officer:</b>	Colin Gardner

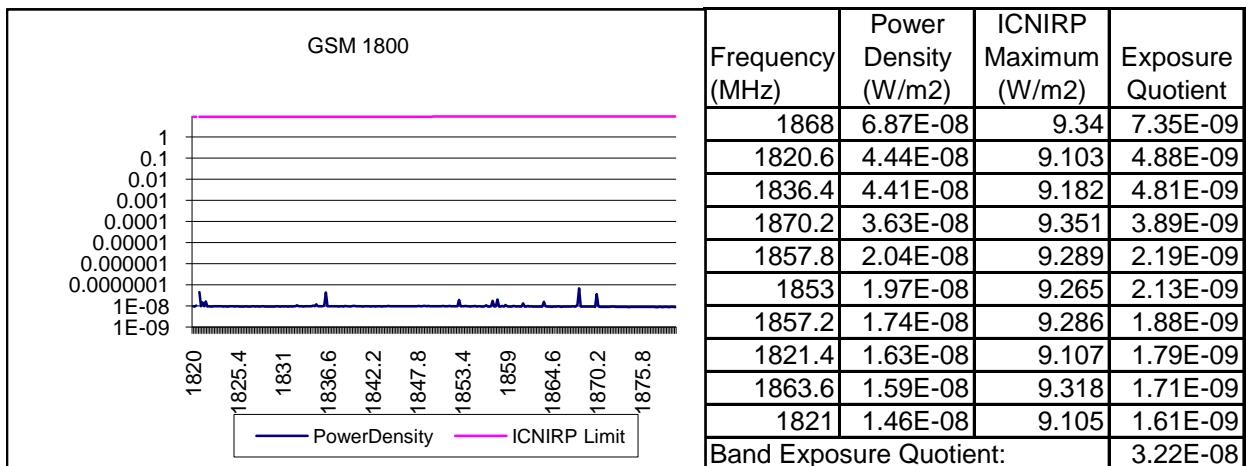
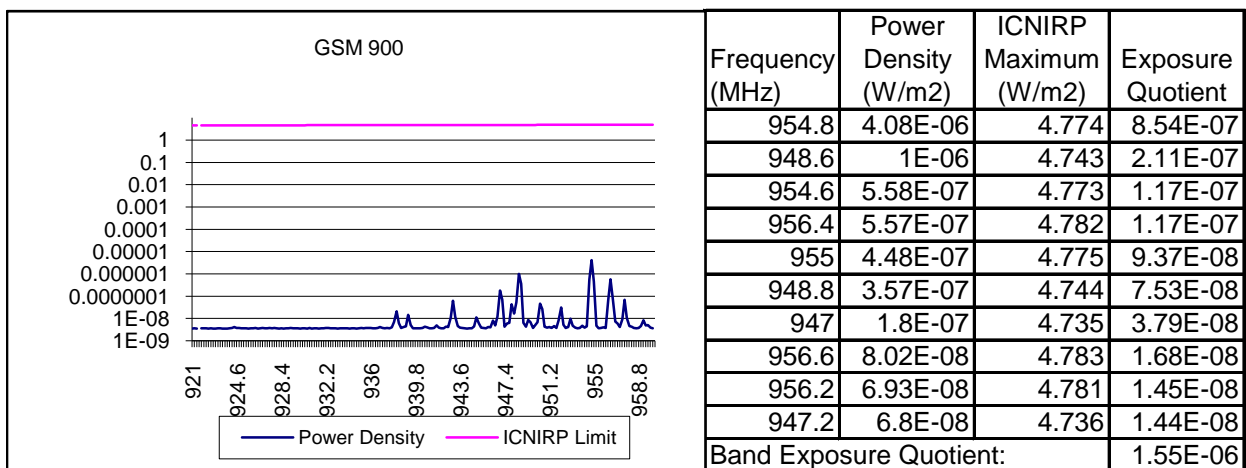
Measurement location: Track road at gate off Barbana Road

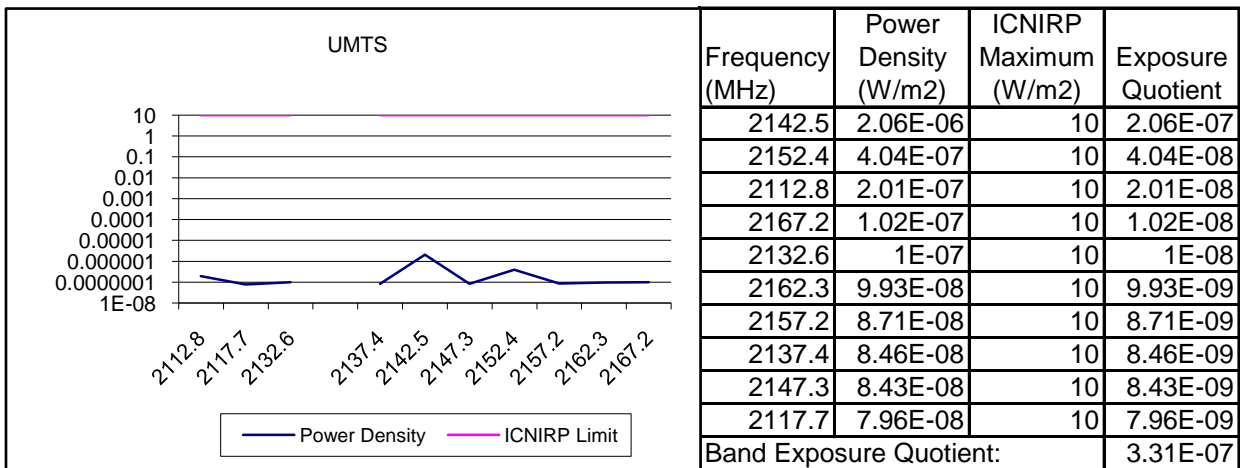
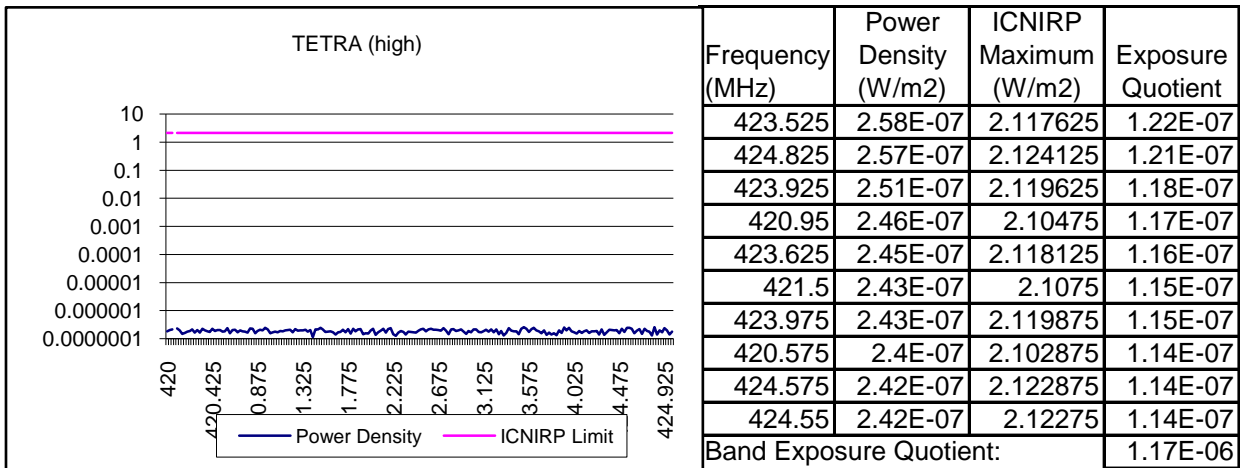
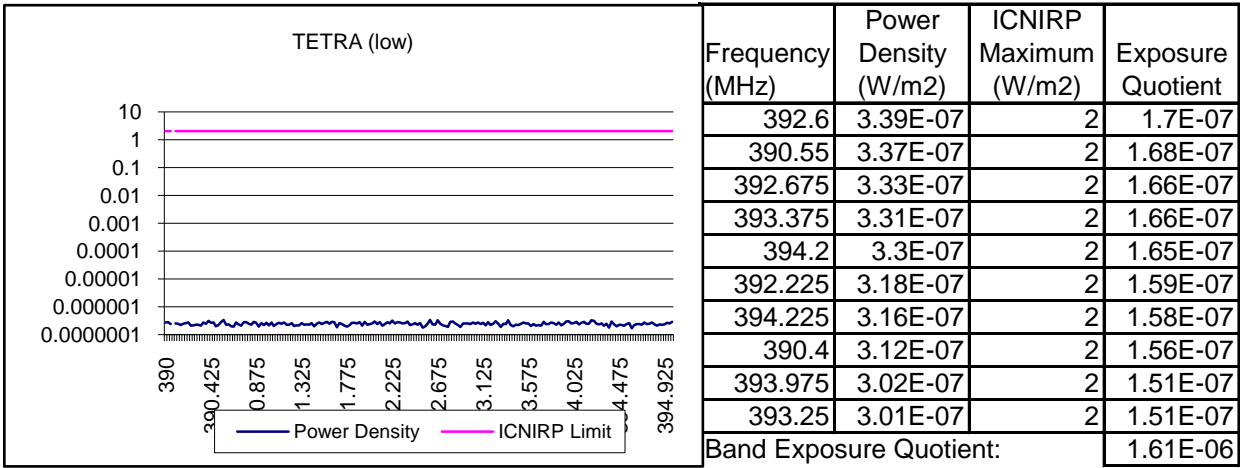




<b>Site:</b>	Thorntonhall Area
<b>Location:</b>	Jtn of Thorn Ave & Thornton Road
<b>Total Band Exposure Quotient:</b>	4.6894E-06
<b>Total Number of Measurements:</b>	5
<b>NGR:</b>	NS 5947 5503
<b>Start time:</b>	03/02/2010 15:30
<b>Officer:</b>	Colin Gardner

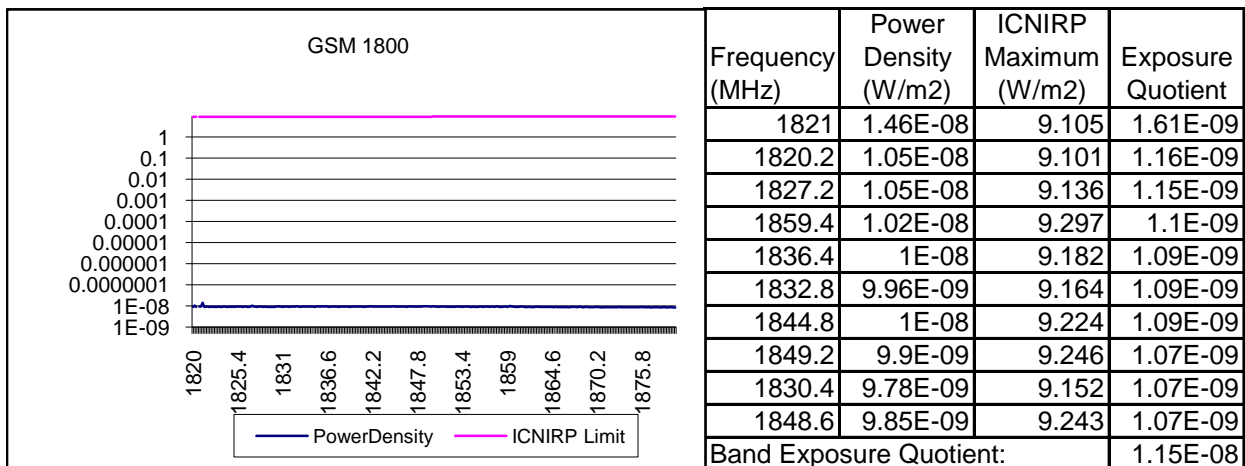
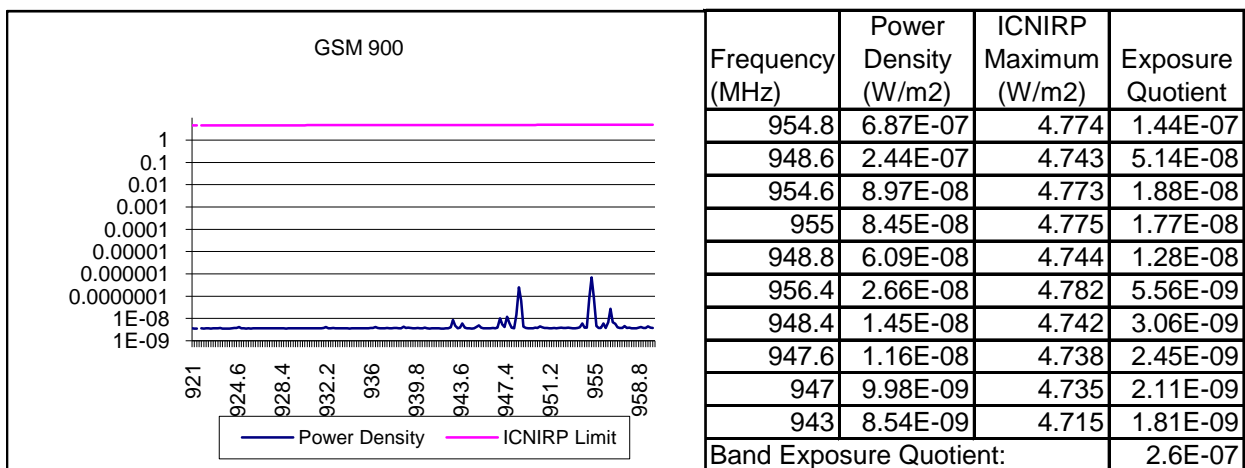
Measurement location: Jtn of Thorn Ave & Thornton Road

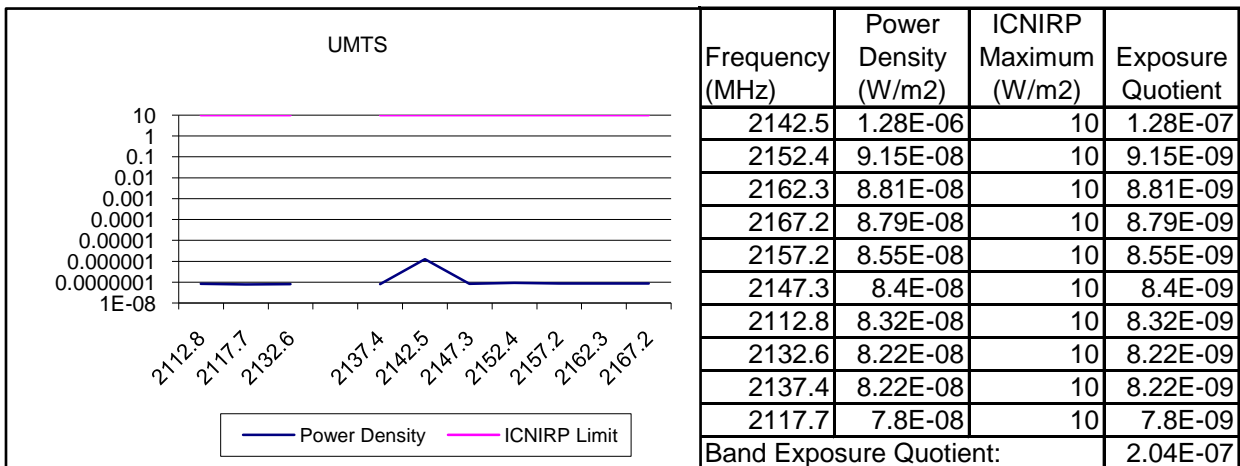
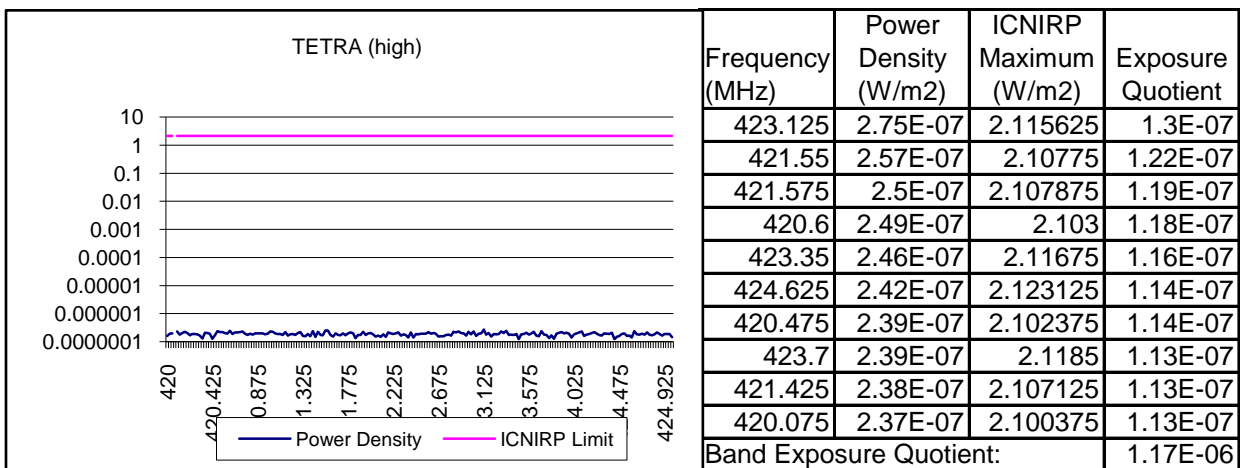
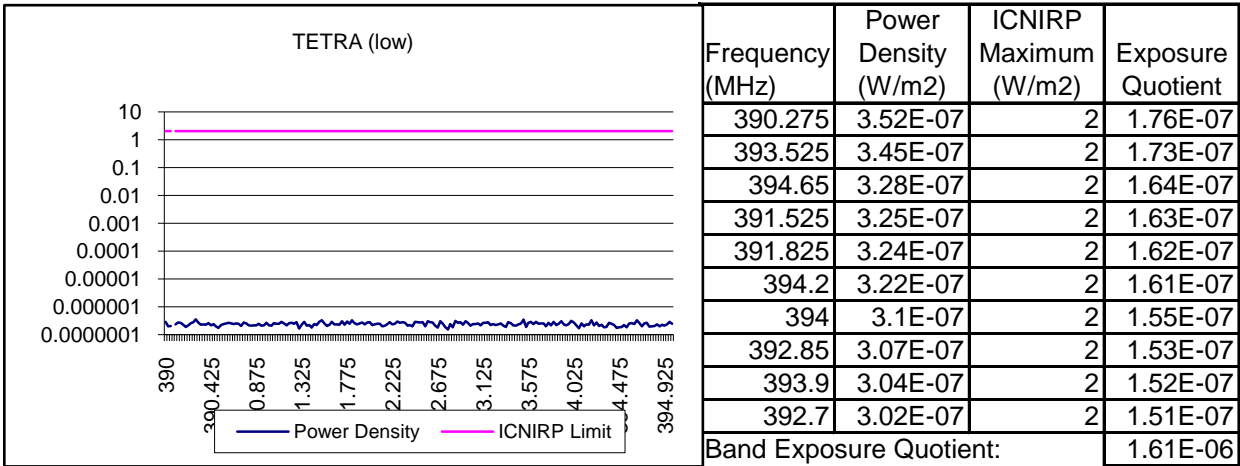




<b>Site:</b>	Thorntonhall Area
<b>Location:</b>	At gate of Warnocks House
<b>Total Band Exposure Quotient:</b>	3.25633E-06
<b>Total Number of Measurements:</b>	5
<b>NGR:</b>	NS 5945 5458
<b>Start time:</b>	03/02/2010 15:56
<b>Officer:</b>	Colin Gardner

Measurement location: At gate of Warnocks House





## EM Exposure Background

All radio waves are electromagnetic waves (“EM”), which are composed of electric and magnetic fields. These waves are referred to as ‘non-ionising radiation’ as distinct from the ionising radiation produced by radioactive sources. We are all regularly exposed to EM radiation from a variety of sources.

Exposure to EM waves is measured in terms of the electric and magnetic field strengths, which are produced by a transmitter at locations, which could be accessed by the public. The electric field strength, E, is measured in volts per metre [V.m<sup>-1</sup>]. The power that could be absorbed by an object at a given location is proportional to the area of the object multiplied by the square of the electric field strength.

In this report, the Exposure Quotient (“EQ”) is calculated to express the ratio of the measured power density levels (expressed in W/m<sup>2</sup>) to the ICNIRP Reference power density levels (derived from the Reference field strength levels). The EQ is then summed over all the frequencies in each of the surveyed bands to yield the band exposure quotient as shown in the Survey Results section of this document. A band EQ of 1 (unity) means that the ICNIRP Reference level has been reached at the surveyed frequency band.



## Glossary

<b>Site:</b>	The building or area around which sets of measurements are taken
<b>Location:</b>	The position within a site at which a single set of measurements is taken. A set of measurements consists of multiple scans of many frequencies within a number of bands
<b>Band:</b>	A portion of the electromagnetic spectrum reserved for specific radio services
<b>NGR:</b>	The Ordnance Survey national grid reference coordinates of the location. In this survey NGRs are specified to 8-digit (10-metre) resolution. E.g. SJ 9755 9888
<b>GPS:</b>	The Global Positioning System
<b>Start Time:</b>	The date and time at which the receiver started taking its measurements at a location
<b>Officer:</b>	The name of the Ofcom representative who carried out the audit
<b>Receiver:</b>	The receiver used to perform the measurements
<b>Antenna:</b>	The antenna used to perform the measurements
<b>Exposure:</b>	The maximum measured electric field strength (dB( $\mu$ V/m)) converted to an equivalent power density (W/m <sup>2</sup> )
<b>Power Density:</b>	The electromagnetic energy flowing through a unit area normal to the direction of propagation in a unit time. Measured in Watts per square metre (W/m <sup>2</sup> )
<b>ICNIRP Limit:</b>	The reference level given by the International Commission for Non-Ionizing Radiation Protection (ICNIRP) for general public exposure to electromagnetic fields
<b>Frequency Exposure Quotient:</b>	The ratio of the measured maximum power density to the ICNIRP limit at a given frequency. A value close to 1 signifies that exposure levels could be near to the ICNIRP limit for that frequency
<b>Band Exposure Quotient:</b>	The sum of the frequency exposure quotients for a single band at a location
<b>Total Band Exposure Quotient:</b>	The sum of the frequency exposure quotients for all of the measured bands at a location
<b>GSM:</b>	Global System for Mobile communication
<b>TETRA:</b>	Terrestrial Trunked Radio
<b>UMTS:</b>	Universal Mobile Telecommunications System (Third Generation mobile-phone services)
<b>1.00E-03:</b>	Exponential (or 'scientific') number format. Equal to one thousandth
<b>1.00E-06:</b>	Equal to one millionth
<b>1.00E-09:</b>	Equal to one thousand-millionth
<b>1.00E-12:</b>	Equal to one million-millionth