

Mobile Phone Base-Station Audit

Audit site: Canford Heath Middle School
Learoyd Road
Poole
Dorset
BH17 8PJ

In 2000 the Government asked the Radiocommunications Agency to implement a national measurement programme to ensure that emissions from cellular base stations do not exceed the guidelines for public maximum exposure set by the International Commission on Non-Ionizing Radiation Protection (ICNIRP). Ofcom took over the functions of the Radiocommunications Agency, along with those of the Independent Television Commission, Radio Authority, Oftel and Broadcasting Standards Commission, on 29 December 2003.

Electric field strength measurements made in various bands are referenced to and presented alongside the relevant ICNIRP public maximum exposure levels. On the left hand side of the results page(s) is a graphical representation of the radio spectrum surveyed at each location on the site. The green line on each graph indicates the ICNIRP guideline exposure level for that frequency band. To the right hand side of each graph is a table showing the ten highest level emissions recorded within a band.

Further explanation of the results and their context within the ICNIRP guidelines can be provided by the Ofcom officers at the time of the audit or by contacting Ofcom on 0845 456 3000, or by email at contact@Ofcom.org.uk. Results taken from all audit sites and further information on the audit programme can be found on the Ofcom website at www.ofcom.org.uk.

Report Summary

As the radio spectrum is continually changing, these measurements can only provide information on the radio frequency (RF) conditions for the specific locations at the time of the survey.

Ofcom performed this survey of the RF emission environment prevailing in the vicinity of Canford Heath Middle School on 30 June 2004.

The following table, sorted in descending order of signal level, summarises the results obtained at each measurement location.

Summary of results:		
Location	Total Band Exposure	Relationship to ICNIRP Limit
First Floor Classroom	3.90E-04	1/2564
Playground	2.21E-04	1/4527
Portakabin Classrom by new playground	3.57E-05	1/27973
Underneath Mast	2.87E-05	1/34788
Green Portakabin Classroom	2.41E-05	1/41513
Courtyard outside Main Entrance	2.70E-06	1/370423

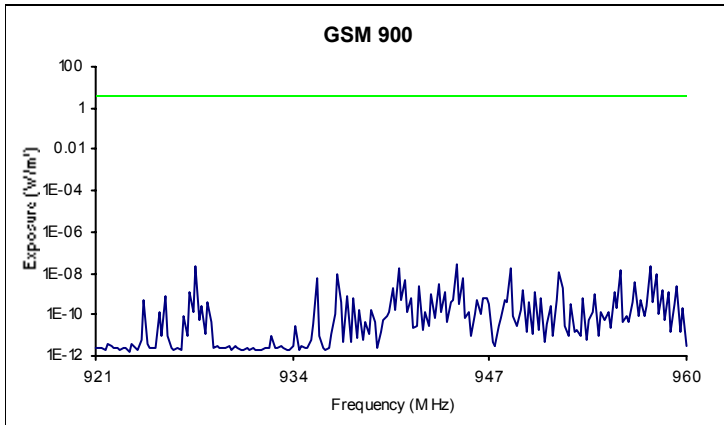
Issued on behalf of Ofcom.

Issued by:

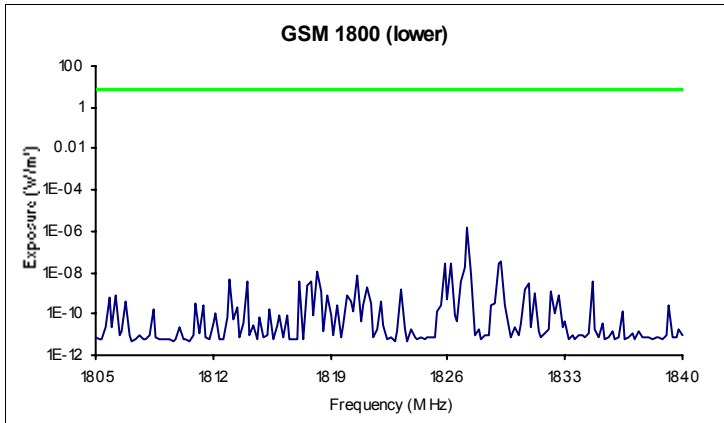
Received by:

Andy Cox
Technical Investigation Officer

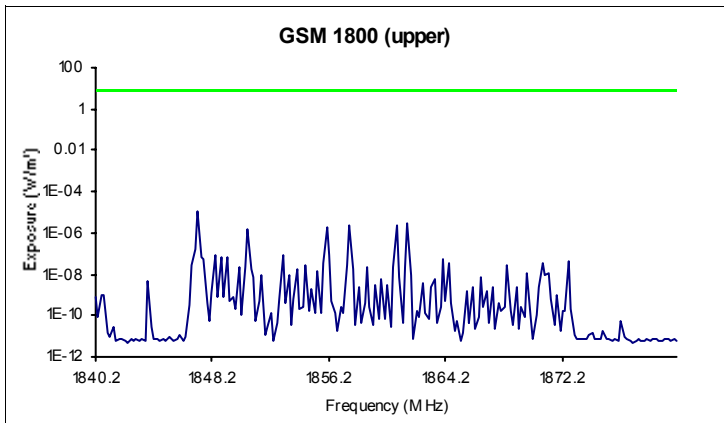
Site: Canford Heath Middle School	Receiver:
Location: Courtyard outside Main Entrance	Manufacturer: ROHDE&SCHWARZ
NGR: SZ 0199 9331 Taken from GPS	Model: EB200
Start Time: 30 June 2004 12:07:21	Serial Number: 839.186/046
Officer: Andy Cox	Antenna:
	Manufacturer: Rohde & Schwarz
	Model: HE200
	Serial Number: 839891/005



Frequency (MHz)	Maximum Exposure (W/m²)	ICNIRP Limit (W/m²)	Frequency Exposure Quotient
944.800	3.08E-08	4.72	6.52E-09
927.600	2.15E-08	4.64	4.63E-09
941.000	1.97E-08	4.71	4.19E-09
957.600	2.00E-08	4.79	4.18E-09
948.400	1.92E-08	4.74	4.04E-09
955.600	1.51E-08	4.78	3.16E-09
951.600	1.04E-08	4.76	2.18E-09
958.000	1.00E-08	4.79	2.10E-09
937.000	8.15E-09	4.68	1.74E-09
935.600	6.30E-09	4.68	1.35E-09
Band Exposure Quotient:			4.58E-08



Frequency (MHz)	Maximum Exposure (W/m²)	ICNIRP Limit (W/m²)	Frequency Exposure Quotient
1,827.200	1.43E-06	9.14	1.56E-07
1,829.200	3.51E-08	9.15	3.84E-09
1,825.800	2.78E-08	9.13	3.04E-09
1,829.000	2.67E-08	9.14	2.91E-09
1,826.200	2.59E-08	9.13	2.84E-09
1,827.000	1.84E-08	9.13	2.01E-09
1,818.200	1.04E-08	9.09	1.15E-09
1,827.400	9.43E-09	9.14	1.03E-09
1,820.600	7.07E-09	9.10	7.77E-10
1,813.000	4.61E-09	9.06	5.09E-10
Band Exposure Quotient:			1.79E-07

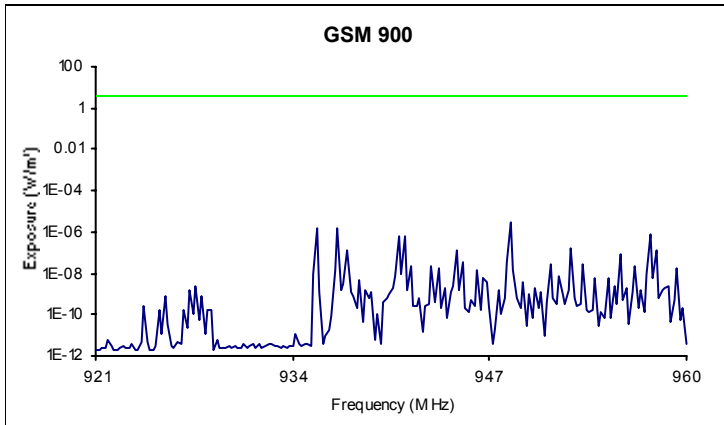


Frequency (MHz)	Maximum Exposure (W/m²)	ICNIRP Limit (W/m²)	Frequency Exposure Quotient
1,847.200	1.05E-05	9.24	1.13E-06
1,861.600	2.82E-06	9.31	3.03E-07
1,857.600	2.55E-06	9.29	2.75E-07
1,860.800	2.34E-06	9.30	2.52E-07
1,856.000	1.98E-06	9.28	2.13E-07
1,850.600	1.45E-06	9.25	1.57E-07
1,847.000	1.62E-07	9.23	1.75E-08
1,856.200	9.25E-08	9.28	9.97E-09
1,848.400	8.92E-08	9.24	9.65E-09
1,853.000	7.83E-08	9.27	8.45E-09
Band Exposure Quotient:			2.47E-06

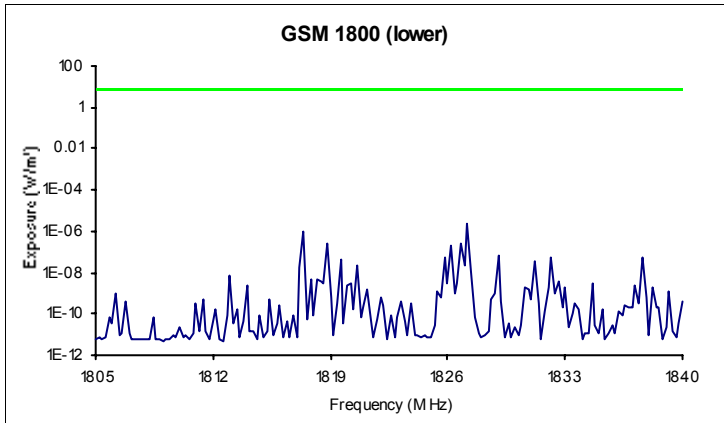
Total number of measurements: 572

Total Band Exposure Quotient: **2.70E-06**

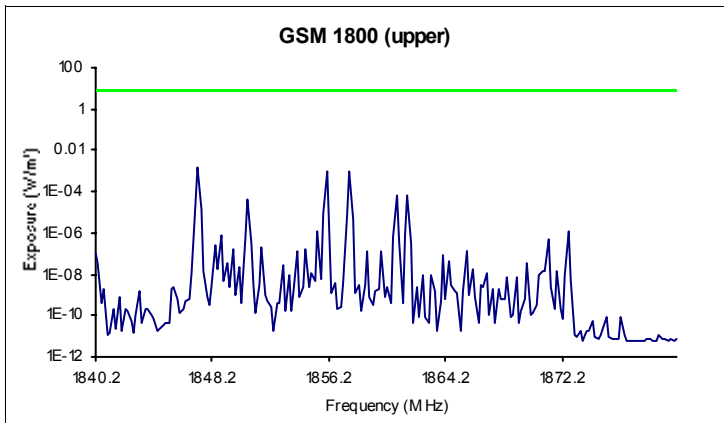
Site: Canford Heath Middle School	Receiver:
Location: First Floor Classroom	Manufacturer: ROHDE&SCHWARZ
NGR: SZ 0196 9328 Taken from GPS	Model: EB200
Start Time: 30 June 2004 12:29:20	Serial Number: 839.186/046
Officer: Andy Cox	Antenna:
	Manufacturer: Rohde & Schwarz
	Model: HE200
	Serial Number: 839891/005



Frequency (MHz)	Maximum Exposure (W/m²)	ICNIRP Limit (W/m²)	Frequency Exposure Quotient
948.400	3.25E-06	4.74	6.86E-07
935.600	1.55E-06	4.68	3.31E-07
937.000	1.42E-06	4.68	3.02E-07
957.600	7.44E-07	4.79	1.55E-07
941.000	6.53E-07	4.71	1.39E-07
941.400	5.96E-07	4.71	1.27E-07
952.400	1.47E-07	4.76	3.08E-08
937.600	1.35E-07	4.69	2.89E-08
944.800	1.35E-07	4.72	2.85E-08
958.000	1.26E-07	4.79	2.64E-08
Band Exposure Quotient:			1.96E-06



Frequency (MHz)	Maximum Exposure (W/m²)	ICNIRP Limit (W/m²)	Frequency Exposure Quotient
1,827.200	2.11E-06	9.14	2.31E-07
1,817.400	9.06E-07	9.09	9.97E-08
1,818.800	2.56E-07	9.09	2.81E-08
1,826.800	2.42E-07	9.13	2.65E-08
1,826.200	2.16E-07	9.13	2.36E-08
1,829.000	6.69E-08	9.14	7.32E-09
1,832.200	5.86E-08	9.16	6.40E-09
1,825.800	5.54E-08	9.13	6.07E-09
1,837.600	5.04E-08	9.19	5.48E-09
1,819.600	4.66E-08	9.10	5.13E-09
Band Exposure Quotient:			4.59E-07

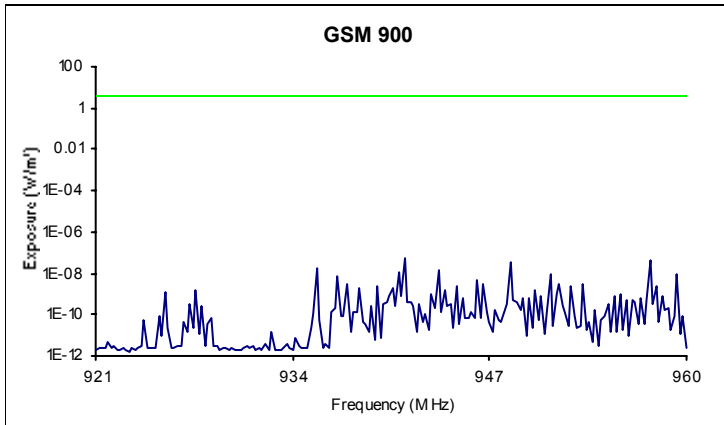


Frequency (MHz)	Maximum Exposure (W/m²)	ICNIRP Limit (W/m²)	Frequency Exposure Quotient
1,847.200	1.41E-03	9.24	1.53E-04
1,856.000	1.01E-03	9.28	1.09E-04
1,857.600	9.27E-04	9.29	9.98E-05
1,860.800	6.75E-05	9.30	7.26E-06
1,861.600	6.46E-05	9.31	6.94E-06
1,850.600	4.00E-05	9.25	4.32E-06
1,847.000	2.09E-05	9.23	2.26E-06
1,847.400	1.35E-05	9.24	1.46E-06
1,855.800	9.68E-06	9.28	1.04E-06
1,857.400	7.53E-06	9.29	8.11E-07
Band Exposure Quotient:			3.88E-04

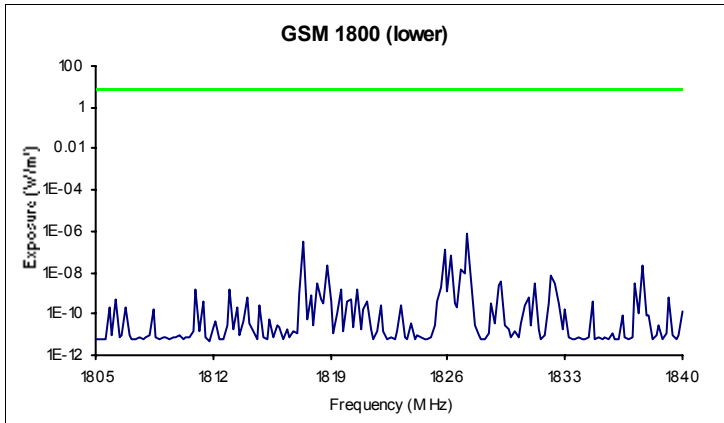
Total number of measurements: 572

Total Band Exposure Quotient: **3.90E-04**

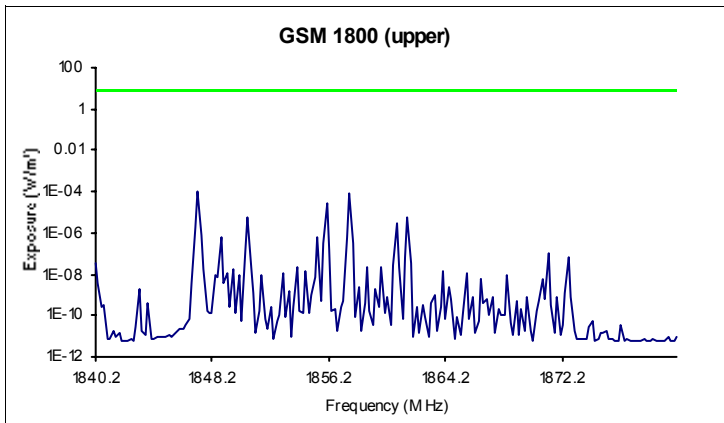
Site: Canford Heath Middle School	Receiver:
Location: Green Portakabin Classroom	Manufacturer: ROHDE&SCHWARZ
NGR: SZ 0191 9325 Taken from GPS	Model: EB200
Start Time: 30 June 2004 12:44:55	Serial Number: 839.186/046
Officer: Andy Cox	Antenna:
	Manufacturer: Rohde & Schwarz
	Model: HE200
	Serial Number: 839891/005



Frequency (MHz)	Maximum Exposure (W/m ²)	ICNIRP Limit (W/m ²)	Frequency Exposure Quotient
941.400	5.19E-08	4.71	1.10E-08
957.600	4.00E-08	4.79	8.35E-09
948.400	3.33E-08	4.74	7.02E-09
935.600	1.62E-08	4.68	3.46E-09
943.600	1.34E-08	4.72	2.84E-09
941.000	1.06E-08	4.71	2.25E-09
951.000	9.02E-09	4.75	1.90E-09
959.400	8.98E-09	4.80	1.87E-09
937.000	7.96E-09	4.68	1.70E-09
946.200	5.01E-09	4.73	1.06E-09
Band Exposure Quotient:			5.26E-08



Frequency (MHz)	Maximum Exposure (W/m ²)	ICNIRP Limit (W/m ²)	Frequency Exposure Quotient
1,827.200	8.02E-07	9.14	8.78E-08
1,817.400	3.07E-07	9.09	3.38E-08
1,825.800	1.42E-07	9.13	1.56E-08
1,826.200	6.51E-08	9.13	7.13E-09
1,818.800	2.28E-08	9.09	2.51E-09
1,837.600	2.10E-08	9.19	2.29E-09
1,826.800	1.46E-08	9.13	1.60E-09
1,827.000	8.60E-09	9.13	9.41E-10
1,832.200	8.09E-09	9.16	8.84E-10
1,827.400	4.95E-09	9.14	5.42E-10
Band Exposure Quotient:			1.58E-07

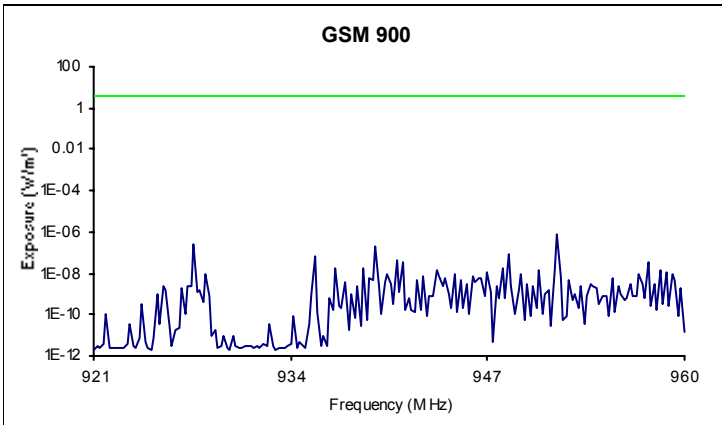


Frequency (MHz)	Maximum Exposure (W/m ²)	ICNIRP Limit (W/m ²)	Frequency Exposure Quotient
1,847.200	9.54E-05	9.24	1.03E-05
1,857.600	7.71E-05	9.29	8.30E-06
1,856.000	2.79E-05	9.28	3.01E-06
1,861.600	5.63E-06	9.31	6.04E-07
1,850.600	5.52E-06	9.25	5.97E-07
1,860.800	3.23E-06	9.30	3.47E-07
1,847.000	2.09E-06	9.23	2.26E-07
1,847.400	7.41E-07	9.24	8.02E-08
1,857.400	6.87E-07	9.29	7.40E-08
1,855.400	6.85E-07	9.28	7.38E-08
Band Exposure Quotient:			2.39E-05

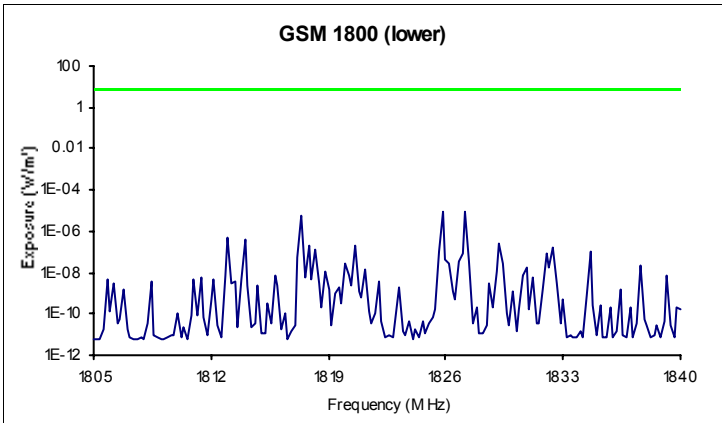
Total number of measurements: 572

Total Band Exposure Quotient: **2.41E-05**

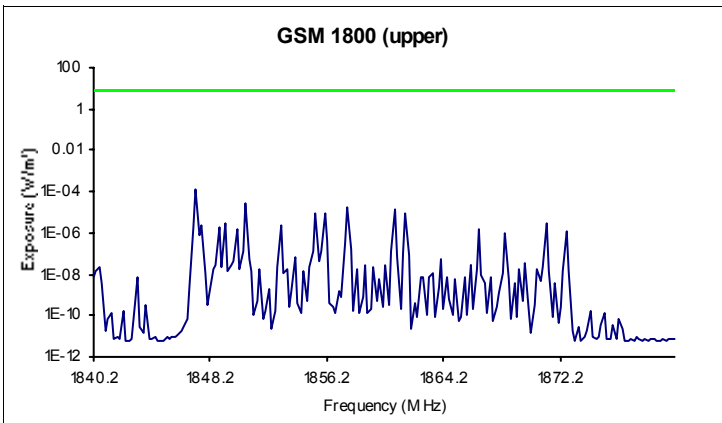
Site: Canford Heath Middle School	Receiver:
Location: Underneath Mast	Manufacturer: ROHDE&SCHWARZ
NGR: SZ 0180 9326 Taken from GPS	Model: EB200
Start Time: 30 June 2004 13:20:33	Serial Number: 839.186/046
Officer: Andy Cox	Antenna:
	Manufacturer: Rohde & Schwarz
	Model: HE200
	Serial Number: 839891/005



Frequency (MHz)	Maximum Exposure (W/m²)	ICNIRP Limit (W/m²)	Frequency Exposure Quotient
951.600	8.23E-07	4.76	1.73E-07
927.600	2.30E-07	4.64	4.96E-08
939.600	2.11E-07	4.70	4.48E-08
948.400	9.38E-08	4.74	1.98E-08
935.600	6.91E-08	4.68	1.48E-08
941.000	3.94E-08	4.71	8.36E-09
941.400	3.85E-08	4.71	8.18E-09
957.600	3.40E-08	4.79	7.10E-09
938.800	1.96E-08	4.69	4.18E-09
948.000	1.79E-08	4.74	3.77E-09
Band Exposure Quotient:			4.05E-07



Frequency (MHz)	Maximum Exposure (W/m²)	ICNIRP Limit (W/m²)	Frequency Exposure Quotient
1,827.200	8.80E-06	9.14	9.63E-07
1,825.800	8.38E-06	9.13	9.18E-07
1,817.400	5.33E-06	9.09	5.87E-07
1,813.000	5.17E-07	9.06	5.71E-08
1,814.000	3.84E-07	9.07	4.24E-08
1,829.200	2.32E-07	9.15	2.54E-08
1,817.800	2.17E-07	9.09	2.39E-08
1,820.600	2.04E-07	9.10	2.24E-08
1,832.400	1.77E-07	9.16	1.93E-08
1,818.200	1.37E-07	9.09	1.51E-08
Band Exposure Quotient:			2.77E-06

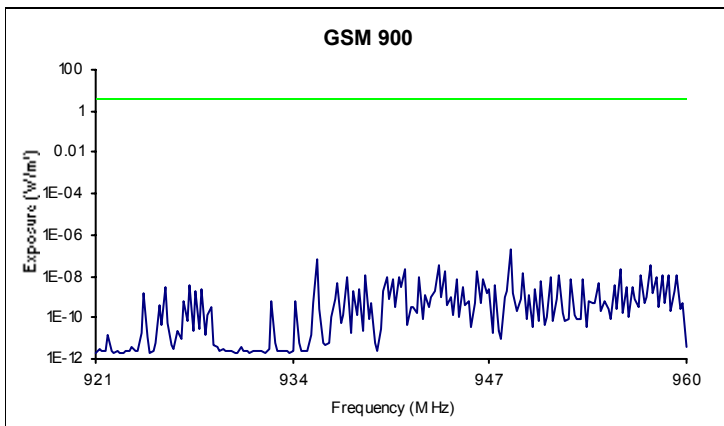


Frequency (MHz)	Maximum Exposure (W/m²)	ICNIRP Limit (W/m²)	Frequency Exposure Quotient
1,847.200	1.32E-04	9.24	1.43E-05
1,850.600	2.52E-05	9.25	2.73E-06
1,857.600	1.69E-05	9.29	1.82E-06
1,860.800	1.29E-05	9.30	1.38E-06
1,861.600	9.34E-06	9.31	1.00E-06
1,855.400	9.24E-06	9.28	9.96E-07
1,856.000	9.04E-06	9.28	9.74E-07
1,871.200	3.07E-06	9.36	3.28E-07
1,849.200	2.76E-06	9.25	2.99E-07
1,853.000	2.36E-06	9.27	2.55E-07
Band Exposure Quotient:			2.56E-05

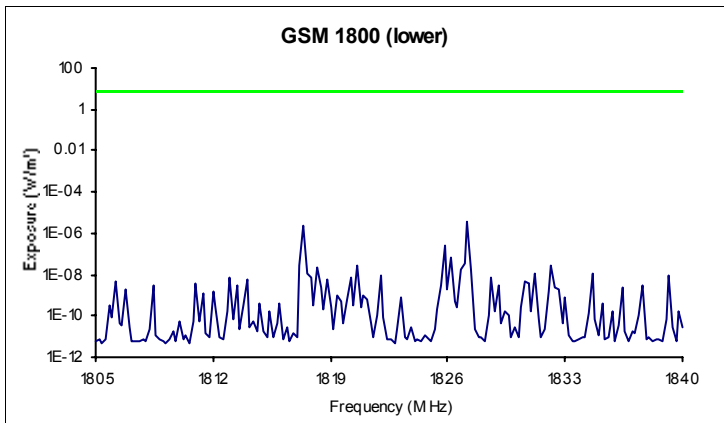
Total number of measurements: 572

Total Band Exposure Quotient: **2.87E-05**

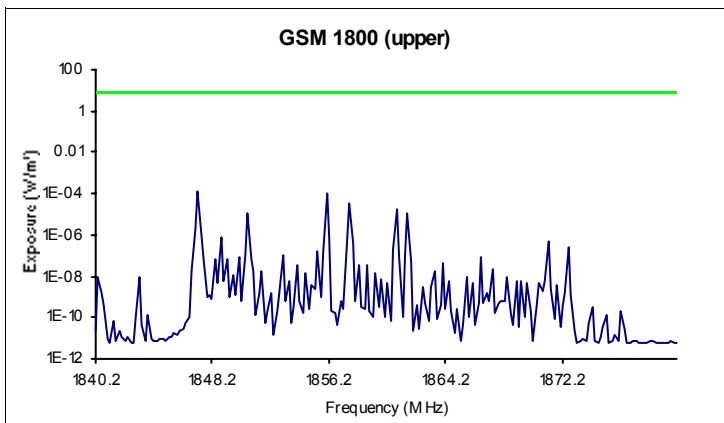
Site: Canford Heath Middle School	Receiver:
Location: Portakabin Classrom by new playground	Manufacturer: ROHDE&SCHWARZ
NGR: SZ 0190 9330 Taken from GPS	Model: EB200
Start Time: 30 June 2004 13:35:11	Serial Number: 839.186/046
Officer: Andy Cox	Antenna:
	Manufacturer: Rohde & Schwarz
	Model: HE200
	Serial Number: 839891/005



Frequency (MHz)	Maximum Exposure (W/m²)	ICNIRP Limit (W/m²)	Frequency Exposure Quotient
948.400	2.15E-07	4.74	4.53E-08
935.600	6.75E-08	4.68	1.44E-08
957.600	3.82E-08	4.79	7.97E-09
943.600	3.69E-08	4.72	7.83E-09
955.600	2.14E-08	4.78	4.47E-09
941.400	2.02E-08	4.71	4.29E-09
946.200	1.70E-08	4.73	3.59E-09
944.000	1.61E-08	4.72	3.42E-09
949.200	1.56E-08	4.75	3.29E-09
938.800	1.27E-08	4.69	2.70E-09
Band Exposure Quotient:			1.49E-07



Frequency (MHz)	Maximum Exposure (W/m²)	ICNIRP Limit (W/m²)	Frequency Exposure Quotient
1,827.200	3.42E-06	9.14	3.75E-07
1,817.400	2.49E-06	9.09	2.75E-07
1,825.800	2.65E-07	9.13	2.90E-08
1,826.200	6.82E-08	9.13	7.47E-09
1,827.000	3.27E-08	9.13	3.58E-09
1,820.600	3.09E-08	9.10	3.39E-09
1,817.200	3.00E-08	9.09	3.30E-09
1,832.200	2.50E-08	9.16	2.73E-09
1,818.200	2.39E-08	9.09	2.62E-09
1,827.400	1.97E-08	9.14	2.16E-09
Band Exposure Quotient:			7.22E-07

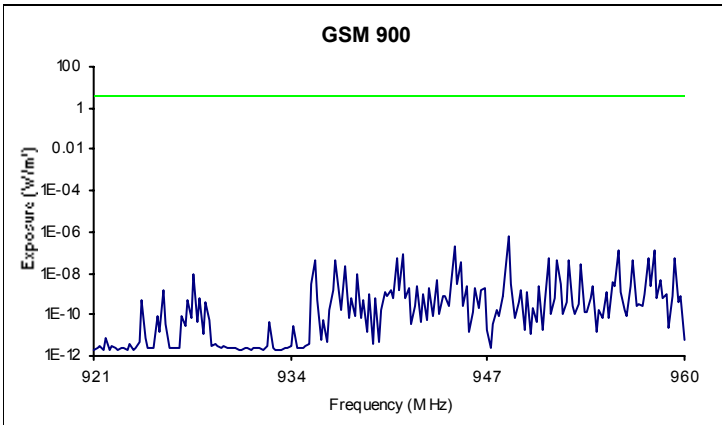


Frequency (MHz)	Maximum Exposure (W/m²)	ICNIRP Limit (W/m²)	Frequency Exposure Quotient
1,847.200	1.38E-04	9.24	1.49E-05
1,856.000	1.04E-04	9.28	1.12E-05
1,857.600	3.07E-05	9.29	3.31E-06
1,860.800	1.90E-05	9.30	2.05E-06
1,861.600	1.23E-05	9.31	1.32E-06
1,850.600	1.15E-05	9.25	1.25E-06
1,847.000	1.90E-06	9.23	2.06E-07
1,847.400	9.11E-07	9.24	9.86E-08
1,856.200	8.06E-07	9.28	8.68E-08
1,848.800	7.25E-07	9.24	7.85E-08
Band Exposure Quotient:			3.49E-05

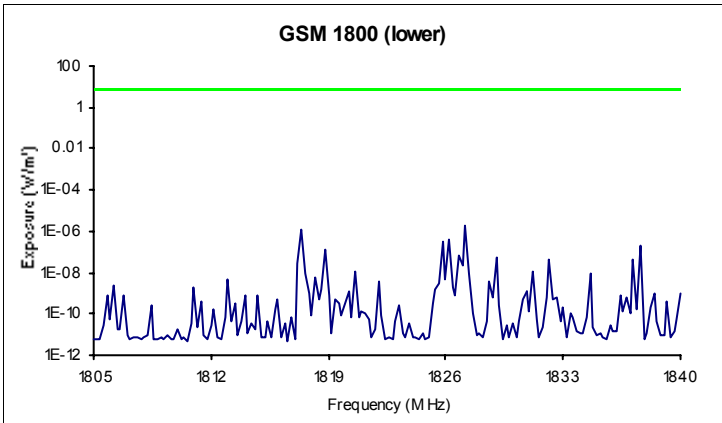
Total number of measurements: 572

Total Band Exposure Quotient: **3.57E-05**

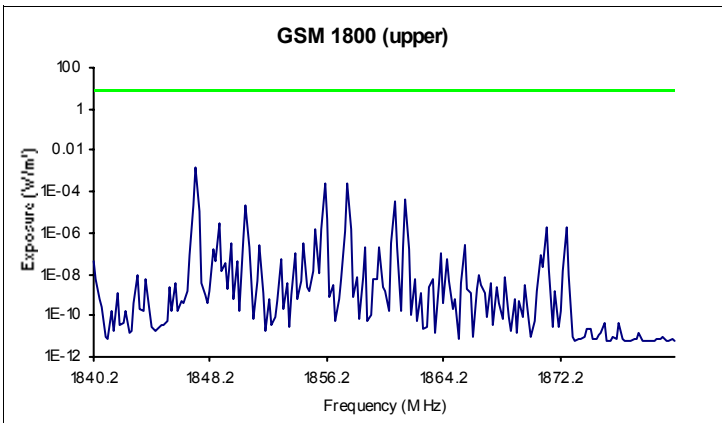
Site: Canford Heath Middle School	Receiver:
Location: Playground	Manufacturer: ROHDE&SCHWARZ
NGR: SZ 0198 9323 Taken from GPS	Model: EB200
Start Time: 30 June 2004 13:48:55	Serial Number: 839.186/046
Officer: Andy Cox	Antenna:
	Manufacturer: Rohde & Schwarz
	Model: HE200
	Serial Number: 839891/005



Frequency (MHz)	Maximum Exposure (W/m ²)	ICNIRP Limit (W/m ²)	Frequency Exposure Quotient
948.400	6.49E-07	4.74	1.37E-07
944.800	2.04E-07	4.72	4.31E-08
958.000	1.42E-07	4.79	2.96E-08
955.600	1.35E-07	4.78	2.82E-08
941.400	9.02E-08	4.71	1.92E-08
941.000	5.56E-08	4.71	1.18E-08
957.600	5.64E-08	4.79	1.18E-08
959.400	5.05E-08	4.80	1.05E-08
935.600	4.78E-08	4.68	1.02E-08
951.000	4.84E-08	4.75	1.02E-08
Band Exposure Quotient:			3.89E-07



Frequency (MHz)	Maximum Exposure (W/m ²)	ICNIRP Limit (W/m ²)	Frequency Exposure Quotient
1,827.200	1.80E-06	9.14	1.97E-07
1,817.400	1.11E-06	9.09	1.23E-07
1,826.200	3.92E-07	9.13	4.30E-08
1,825.800	2.91E-07	9.13	3.18E-08
1,837.600	1.96E-07	9.19	2.13E-08
1,818.800	1.44E-07	9.09	1.58E-08
1,826.800	7.15E-08	9.13	7.82E-09
1,829.000	4.85E-08	9.14	5.30E-09
1,837.200	4.09E-08	9.19	4.45E-09
1,832.200	3.87E-08	9.16	4.23E-09
Band Exposure Quotient:			4.71E-07



Frequency (MHz)	Maximum Exposure (W/m ²)	ICNIRP Limit (W/m ²)	Frequency Exposure Quotient
1,847.200	1.38E-03	9.24	1.49E-04
1,856.000	2.73E-04	9.28	2.94E-05
1,857.600	2.28E-04	9.29	2.45E-05
1,861.600	4.68E-05	9.31	5.03E-06
1,860.800	3.23E-05	9.30	3.47E-06
1,850.600	2.35E-05	9.25	2.54E-06
1,847.000	2.18E-05	9.23	2.36E-06
1,847.400	1.10E-05	9.24	1.19E-06
1,856.200	4.13E-06	9.28	4.45E-07
1,848.800	3.09E-06	9.24	3.35E-07
Band Exposure Quotient:			2.20E-04

Total number of measurements: 572

Total Band Exposure Quotient: **2.21E-04**

Glossary

- Site:** The building or area around which sets of measurements are taken
- Location:** The position within a site at which a single set of measurements is taken. A set of measurements consists of multiple scans of many frequencies within a number of bands
- Band:** A portion of the electromagnetic spectrum reserved for specific radio services
- NGR:** The Ordnance Survey national grid reference coordinates of the location. In this survey NGRs are specified to 8-digit (10-metre) resolution. E.g. SJ 9755 9888
- GPS:** The Global Positioning System
- Start Time:** The date and time at which the receiver started taking its measurements at a location
- Officer:** The name of the RA representative who carried out the audit
- Receiver:** The receiver used to perform the measurements
- Antenna:** The antenna used to perform the measurements
- Exposure:** The maximum measured electric field strength (dB(μ V/m)) converted to an equivalent power density (W/m^2)
- Power Density:** The electromagnetic energy flowing through a unit area normal to the direction of propagation in a unit time. Measured in Watts per square metre (W/m^2)
- ICNIRP Limit:** The reference level given by the International Commission for Non-Ionizing Radiation Protection (ICNIRP) for general public exposure to electromagnetic fields

Frequency	ICNIRP limit
10MHz to 400 MHz	2 W/m^2
400MHz to 2GHz	$f / 200 W/m^2$
2GHz to 300GHz	10 W/m^2

(where f is frequency in MHz)

Frequency Exposure Quotient:

The ratio of the measured maximum power density to the ICNIRP limit at a given frequency. A value close to 1 signifies that exposure levels could be near to the ICNIRP limit for that frequency

Band Exposure Quotient:

The sum of the frequency exposure quotients for a single band at a location

Total Band Exposure Quotient:

The sum of the frequency exposure quotients for all of the measured bands at a location

- GSM:** Global System for Mobile communication
- ETACS:** Extended Total Access Communications
- TETRA:** Terrestrial Trunked Radio
- 3G:** Third Generation mobile-phone services

- 1.00E-03:** Exponential (or 'scientific') number format. Equal to one thousandth
- 1.00E-06:** Equal to one millionth
- 1.00E-09:** Equal to one thousand-millionth
- 1.00E-12:** Equal to one million-millionth